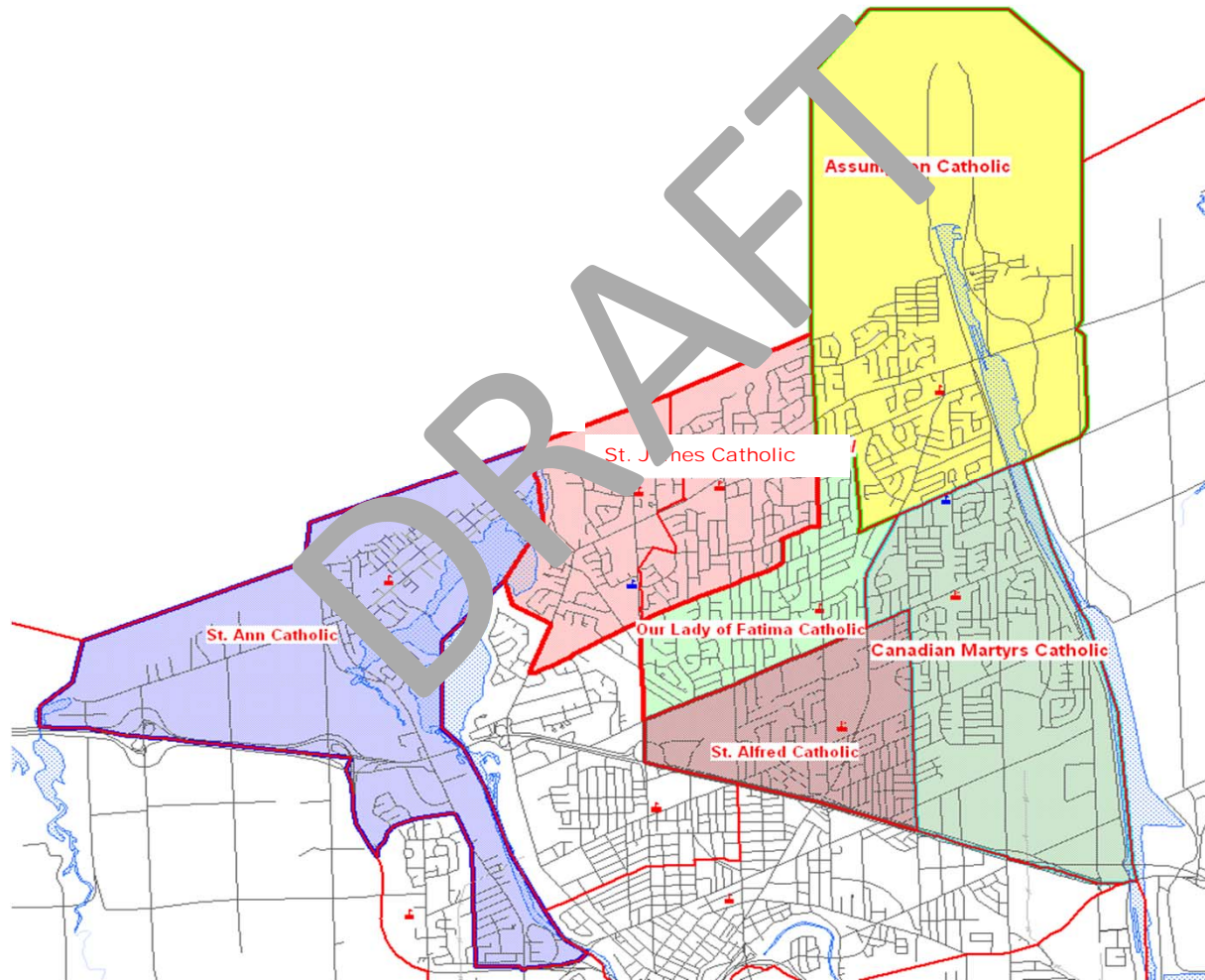




# OPTIONS FOR CONSIDERATION

DRAFT

# CURRENT BOUNDARIES



## Baseline Utilization of Current Boundaries No French Immersion

STATUS QUO - NO FRENCH IMMERSION

School Name	On-The-Ground Capacity	2014/ 2015	2017/ 2018	2020/ 2021	2023/ 2024	2026/ 2027
ASSUMPTION	340.0	223	215	215	215	213
CANADIAN MARTYRS	495.0	437	419	414	411	404
MICHAEL J BRENNAN/ST JAMES	259.0	337	325	315	311	304
OUR LADY FATIMA, V	282.0	148	155	166	171	175
ST ALFRED	472.0	484	548	551	535	503
ST ANN	397.0	296	277	287	282	276
TOTAL STUDY AREA	2,245.0	1,925	1,950	1,948	1,927	1,895

SURPLUS SPACES				
2014/ 2015	2017/ 2018	2020/ 2021	2023/ 2024	2026/ 2027
117	125	125	127	127
8	76	81	84	91
-78	-66	-56	-52	-45
134	127	116	109	107
-12	-76	-79	-63	-51
101	109	110	115	121
320	295	297	318	350

UTILIZATION				
2014/ 2015	2017/ 2018	2020/ 2021	2023/ 2024	2026/ 2027
66%	63%	63%	63%	63%
88%	85%	84%	83%	82%
130%	125%	122%	120%	117%
52%	55%	59%	61%	62%
103%	116%	117%	113%	111%
75%	73%	72%	71%	70%
86%	86%	86%	85%	84%

## **OPTION 4**

Utilization with French Immersion at Our Lady  
of Fatima Catholic Elementary School and  
Current Boundaries

**French Immersion Enrolment at  
Our Lady of Fatima Catholic Elementary School**

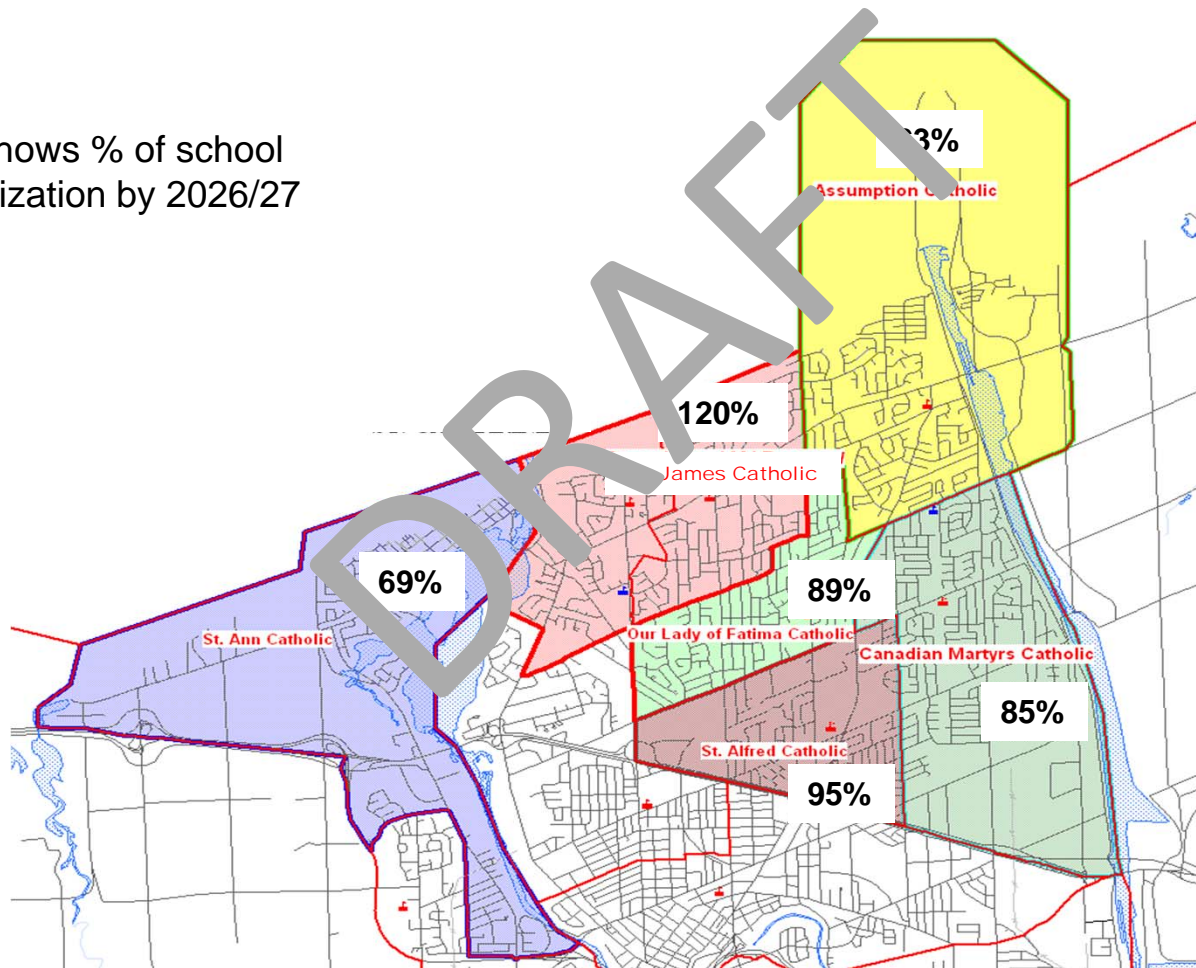
**as of September 9, 2013**

SCHOOL (CATCHMENT)	ELKP YEAR 1	ELKP YEAR 2	GRADE 1	TOTAL BY SCHOOL
OUR LADY OF FATIMA	6	6	3	15
ASSUMPTION	1	0	3	4
CANADIAN MARTYRS	1	0	3	4
MICHAEL J. BRENNAN	0	1	1	2
ST. ALFRED	3	3	0	6
ST. ANN	1	0	1	2
ST. ANTHONY	0	1	1	2
ST. CHARLES	1	0	0	1
ST. CHRISTOPHER	0	1	0	1
ST. DENIS	0	1	2	3
ST. JAMES	0	3	0	3
ST. NICHOLAS	1	0	0	1
ST. MICHAEL	1	0	3	4
ST. PETER	0	0	1	1
<b>TOTALS</b>	<b>15</b>	<b>16</b>	<b>18</b>	<b>49</b>

# OPTION 4 Current Boundaries

with French Immersion Our Lady of Fatima Catholic Elementary School

Shows % of school utilization by 2026/27



# BUILDING UTILIZATION

## Option 4

with French Immersion at Our Lady of Fatima Catholic Elementary School and Current Boundaries

### FI AT OLF AND CONSOLIDATED MJB/ST JAMES

School Name	On-The-Ground Capacity	2014/2015	2017/2018	2020/2021	2023/2024	2026/2027
ASSUMPTION	340.0	220	211	211	215	214
CANADIAN MARTYRS	495.0	431	413	410	411	411
MICHAEL J BRENNAN/ST JAMES	259.0	339	326	317	317	310
OUR LADY FATIMA, V	282.0	193	215	249	246	250
ST ALFRED	472.0	466	508	477	459	447
ST ANN	397.0	291	274	272	271	273
TOTAL STUDY AREA	2,245.0	1,939	1,951	1,945	1,927	1,912

SURPLUS SPACES				
2014/2015	2017/2018	2020/2021	2023/2024	2026/2027
120	129	129	125	126
64	82	85	79	76
-80	-67	-57	-58	-51
89	63	33	34	32
6	-36	-15	13	25
106	123	125	126	124
306	294	300	318	333

UTILIZATION				
2014/2015	2017/2018	2020/2021	2023/2024	2026/2027
65%	62%	62%	63%	63%
87%	83%	83%	84%	85%
131%	126%	122%	122%	120%
68%	78%	88%	88%	89%
99%	108%	103%	97%	95%
73%	69%	69%	68%	69%
86%	87%	87%	86%	85%

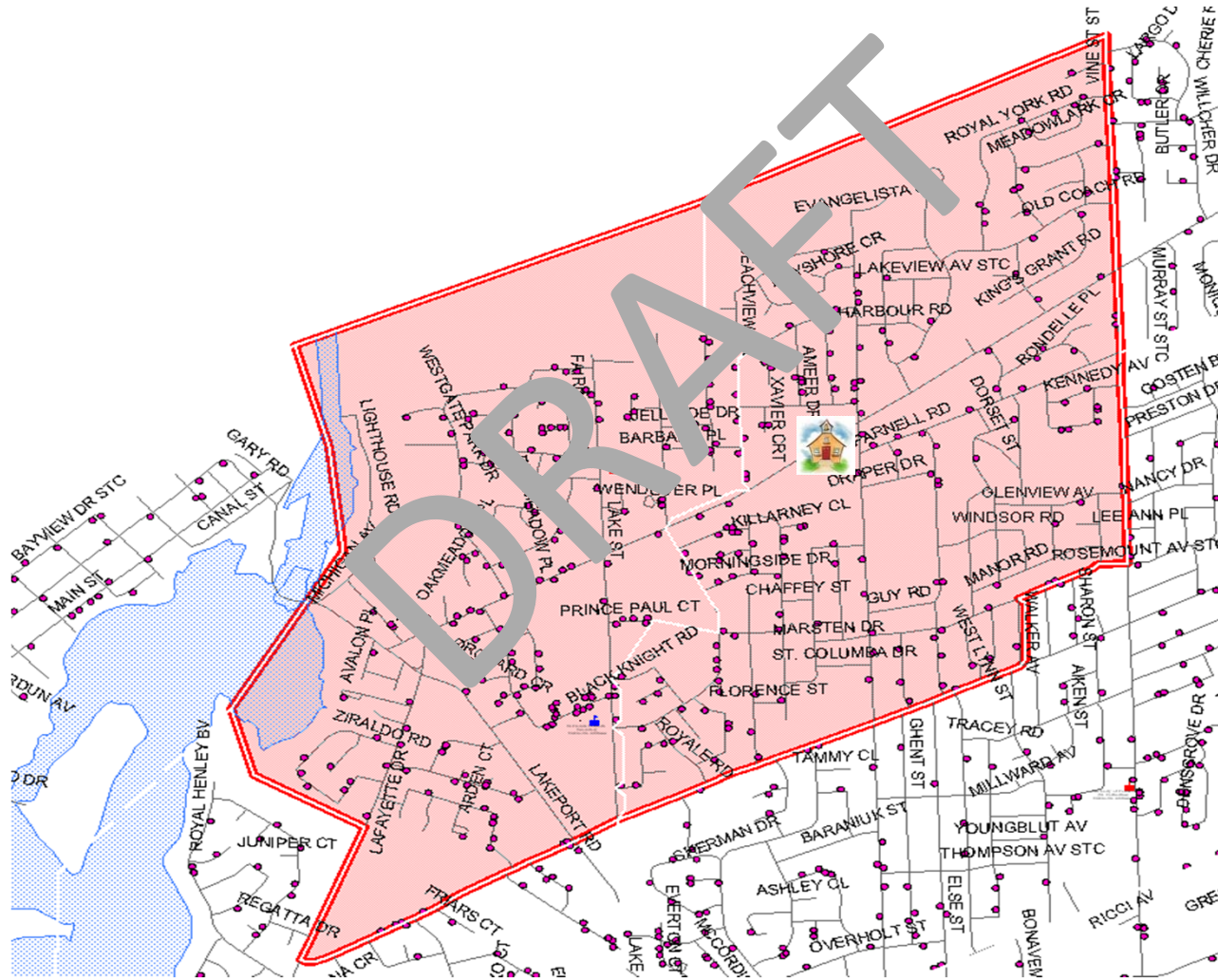
## **OPTION 5**

Revised boundaries between St. James, St. Ann,  
Our Lady of Fatima Catholic Elementary  
Schools plus revised boundary between Our  
Lady of Fatima and Assumption Catholic  
Elementary Schools



# Option 5

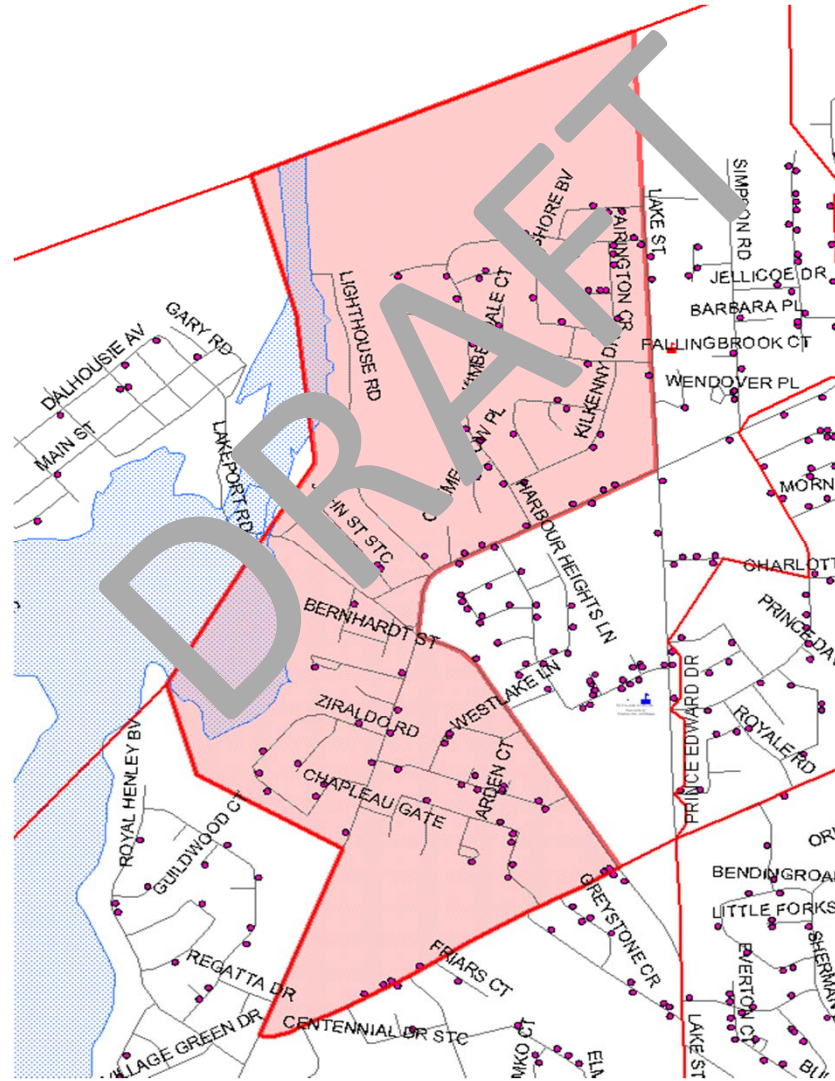
## Current St. James Catholic Elementary School Boundary





## Option 5

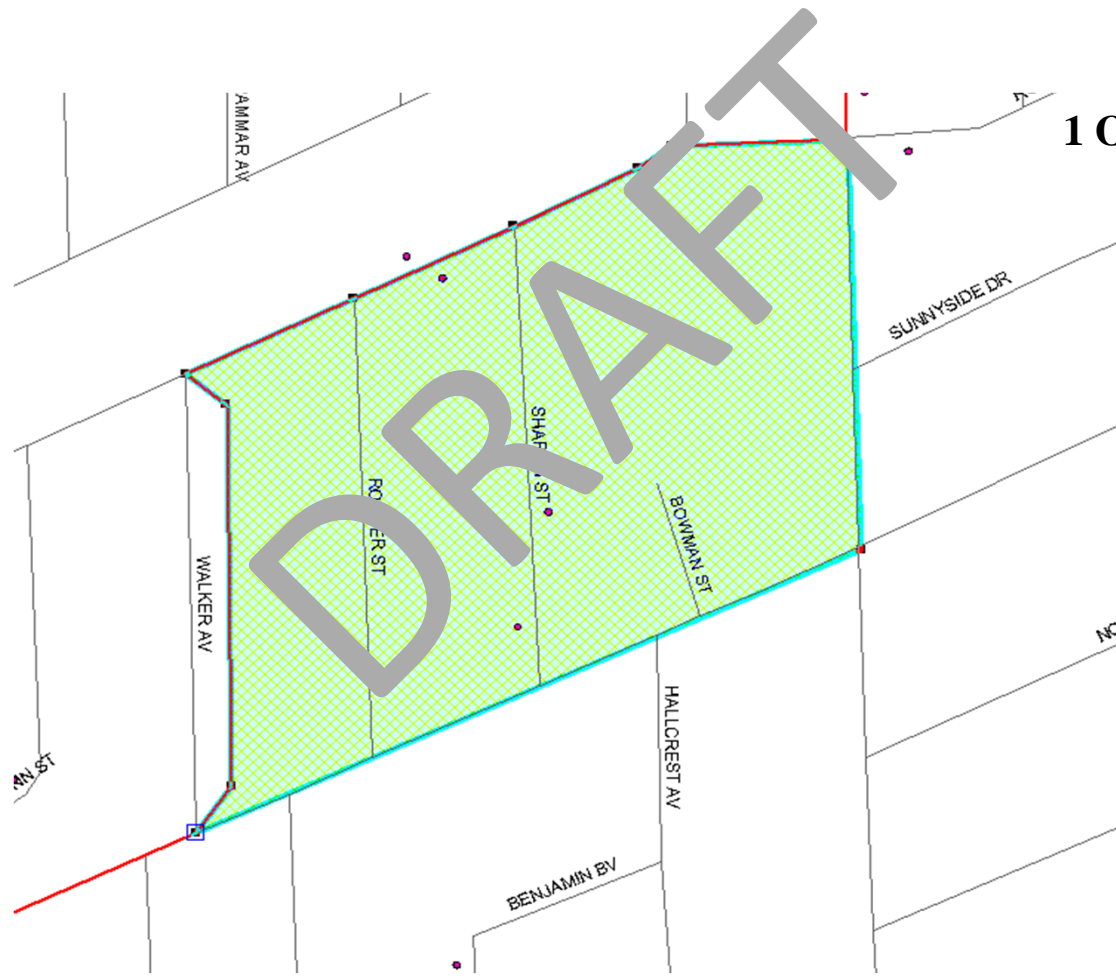
### James Catholic Elementary School to St. Ann Catholic Elementary School Area of Change



82 St. James students

## Option 5

### Our Lady of Fatima to St. James Catholic Elementary School Area of Change

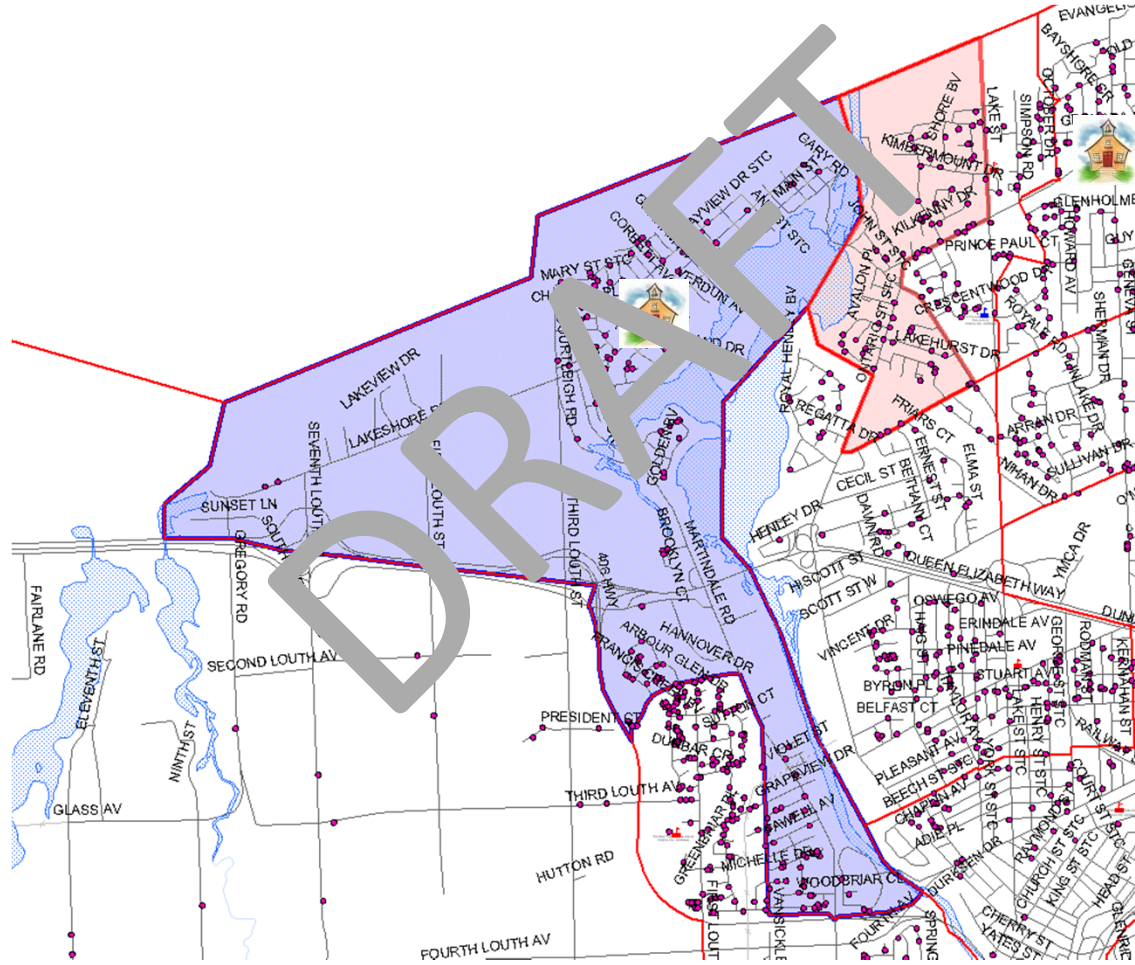


**1 Our Lady of Fatima  
student**



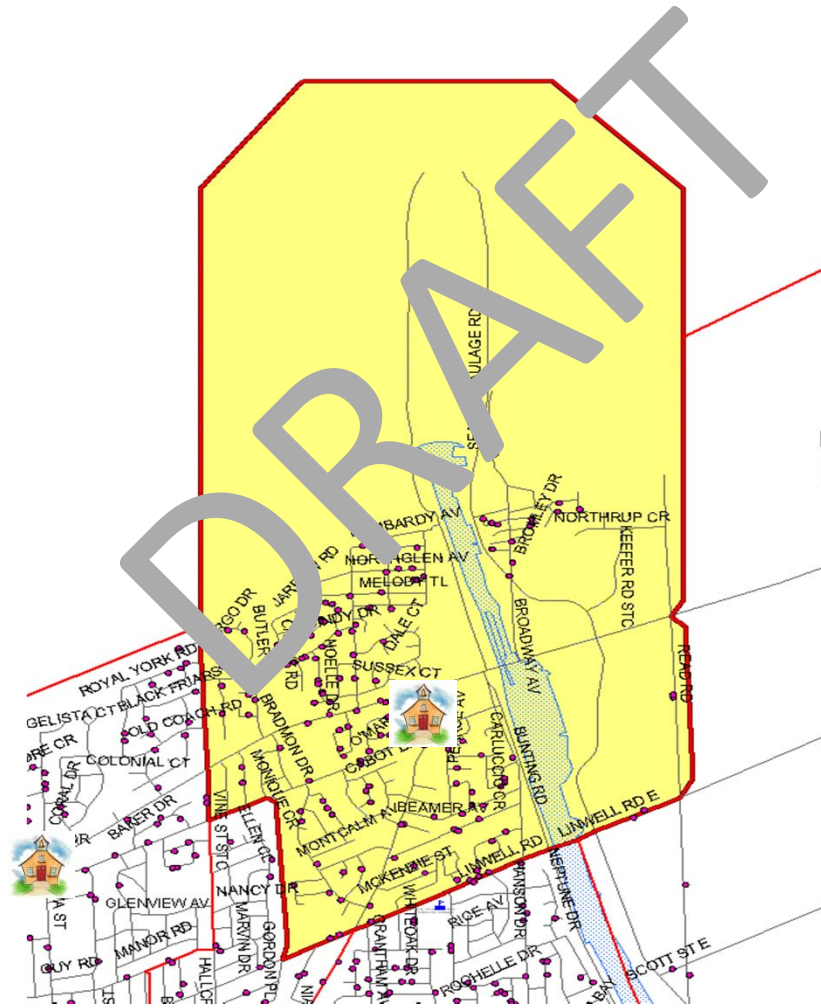
# Option 5

## Revised St. Ann Catholic Elementary School Boundary



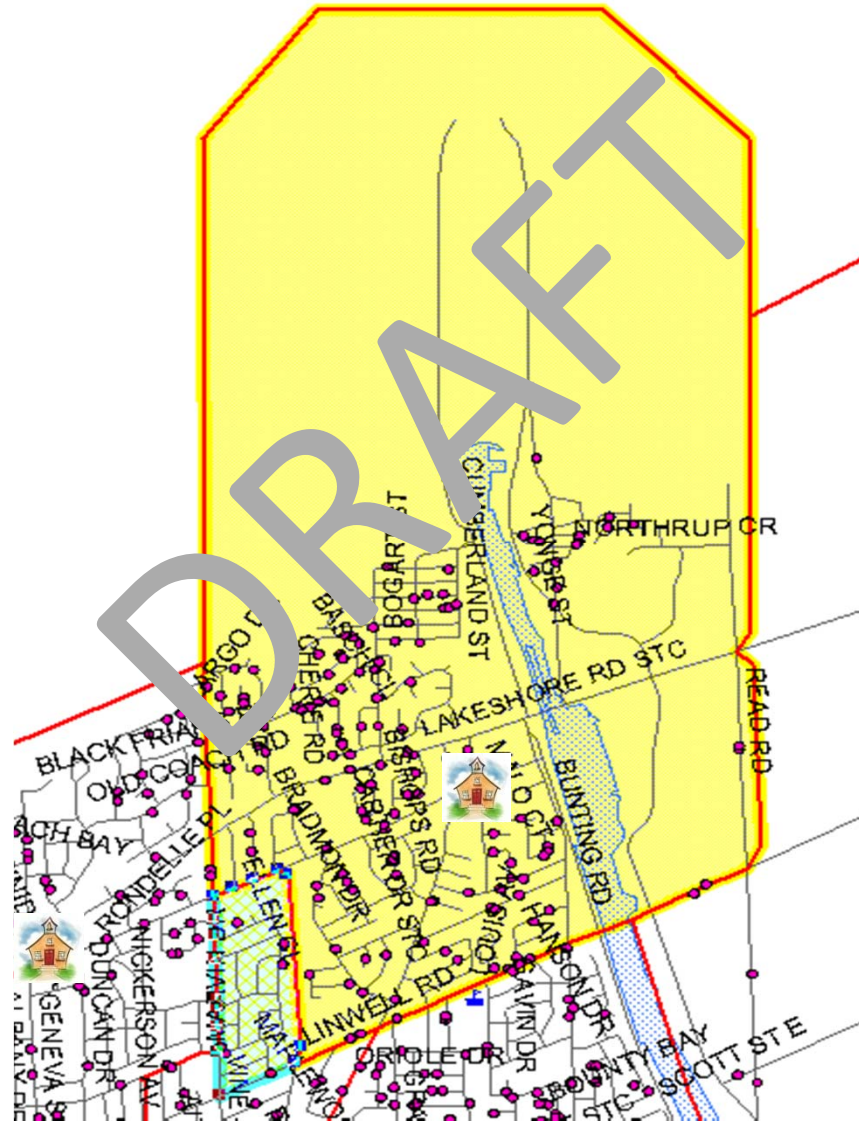
# Option 5

## Current Assumption Catholic Elementary School Boundary



# Option 5

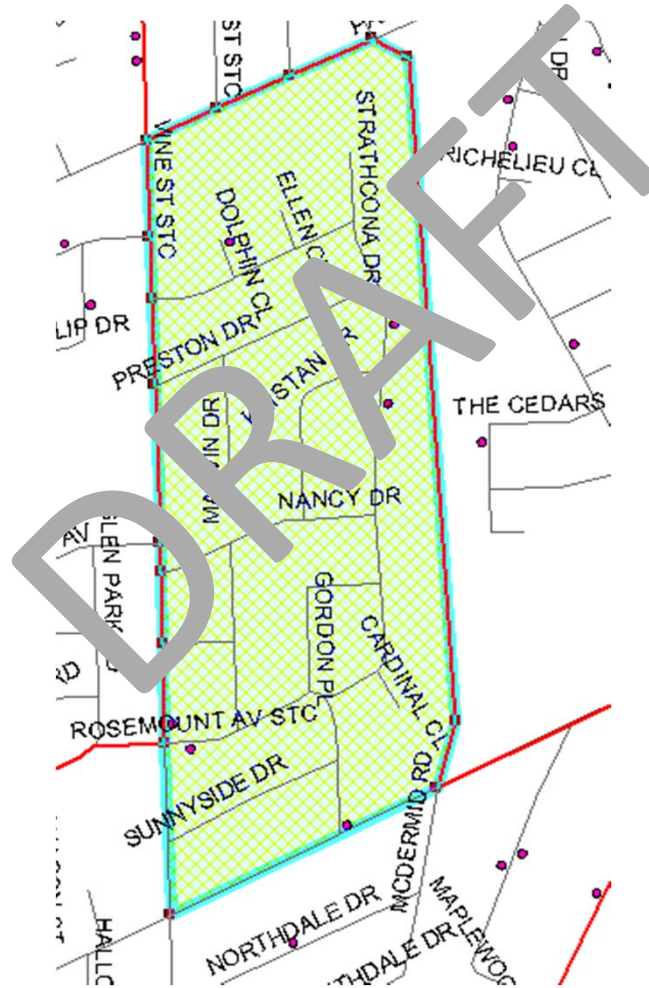
## Revised Assumption Catholic Elementary School Boundary





## Option 5

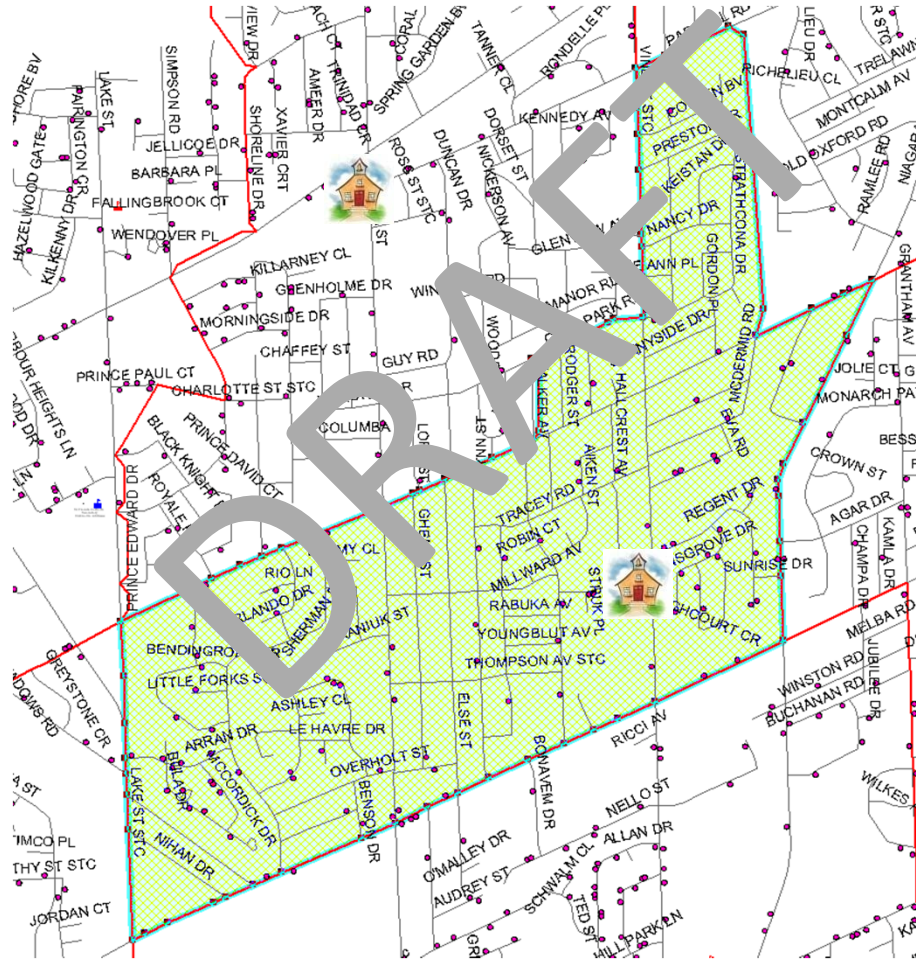
### Our Lady of Fatima to Assumption Catholic Elementary School Area of Change



1 Our Lady of Fatima  
student

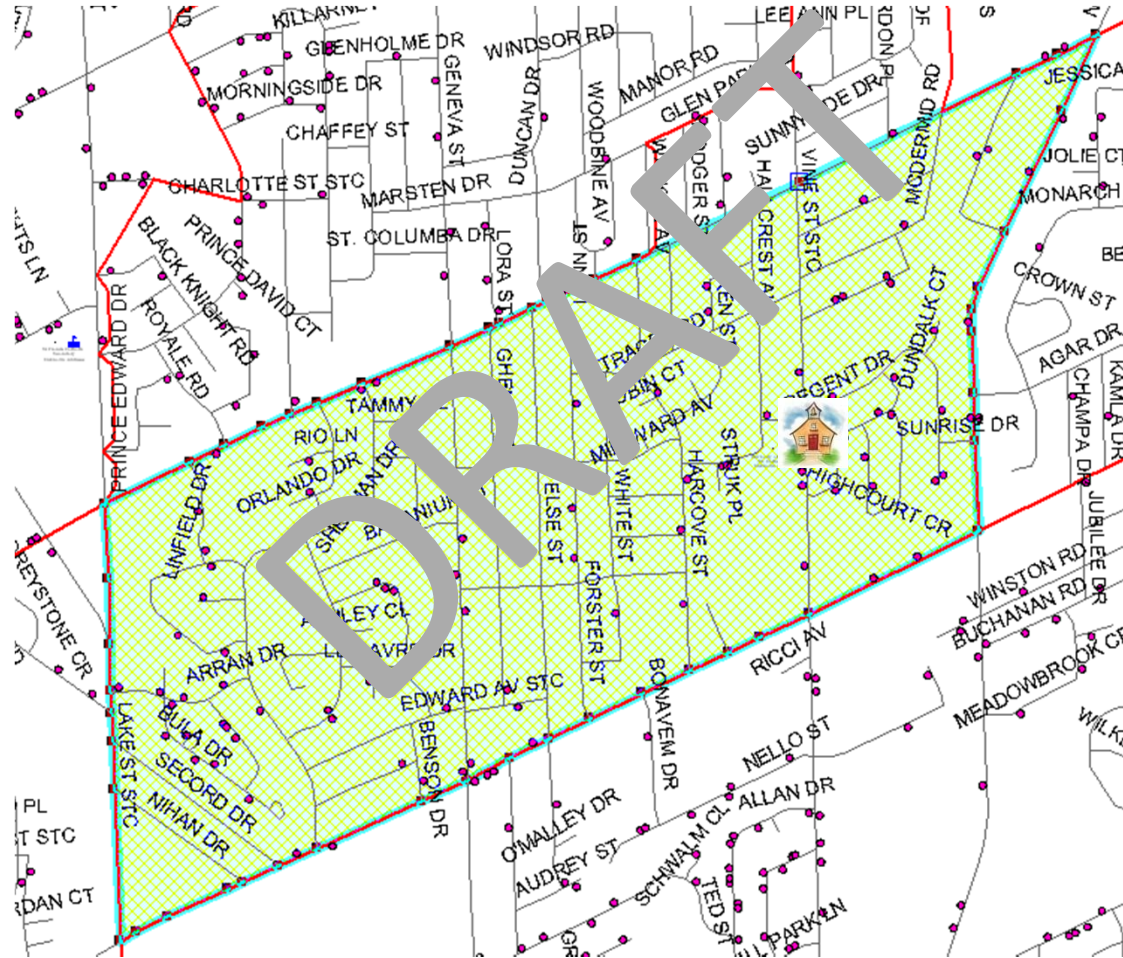
# Option 5

## Current Our Lady of Fatima Catholic Elementary School Boundary



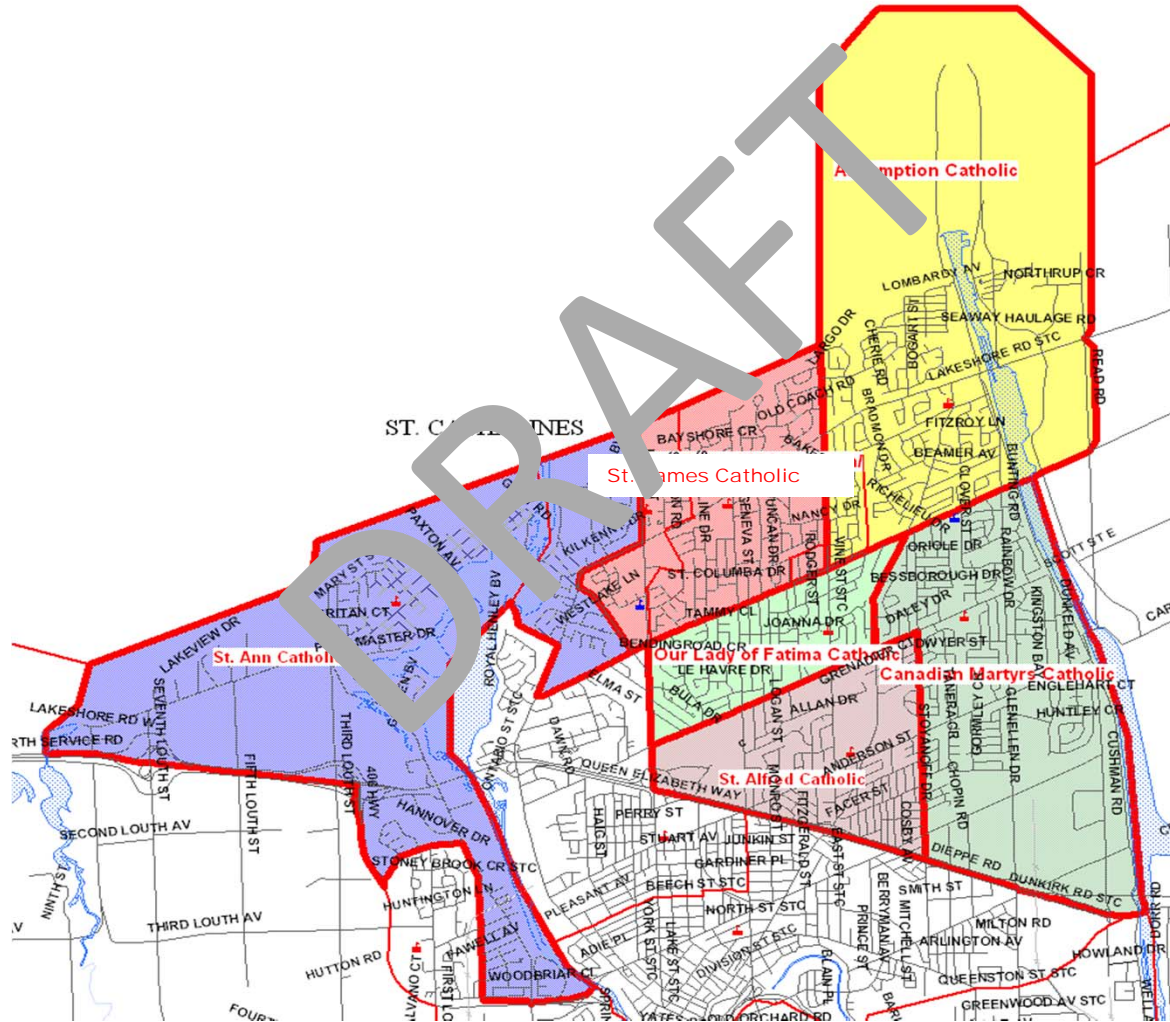
# Option 5

## Revised Our Lady of Fatima Catholic Elementary School Boundary



# OPTION 5

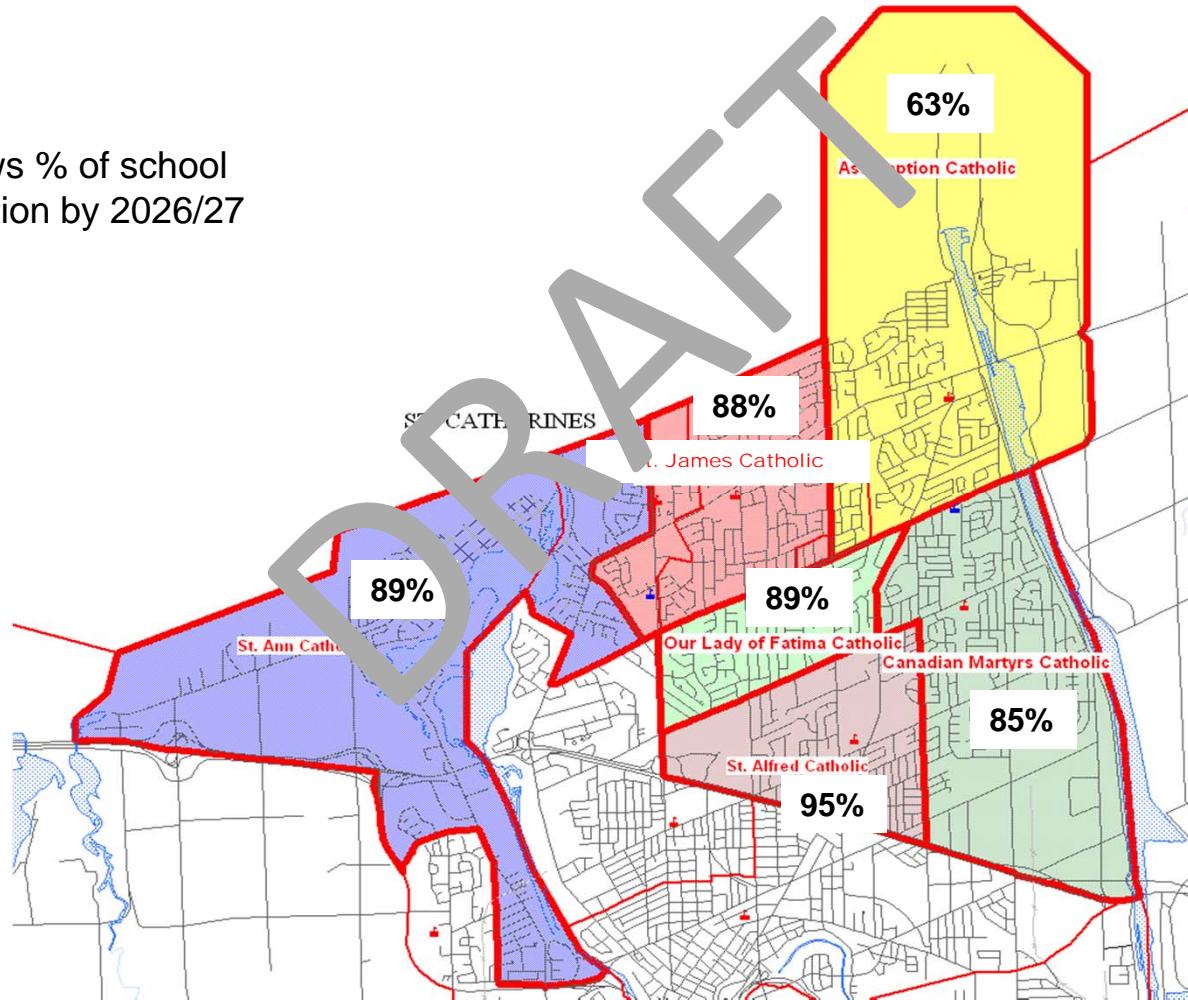
Revised boundaries between St. James, St. Ann, Our Lady of Fatima Catholic Elementary Schools plus revised boundary between Our Lady of Fatima and Assumption Catholic Elementary Schools



# OPTION 5

Revised boundaries between St. James, St. Ann, Our Lady of Fatima Catholic Elementary Schools plus revised boundary between Our Lady of Fatima and Assumption Catholic Elementary Schools

Shows % of school utilization by 2026/27



## BUILDING UTILIZATION

### Option 5

Revised boundaries between St. James, St. Ann, Our Lady of Fatima Catholic Elementary Schools plus revised boundary between Our Lady of Fatima and Assumption Catholic Elementary Schools

FI AT OLF + MJB/JAMES TO ST. ANN (54+28) + OLF TO ASSUMPTION + OLF TO CONSOLIDATED MJB/ST. JAMES - OPTION 5

School Name	On-The-Ground Capacity	2014/ 2015	2017/ 2018	2020/ 2021	2023/ 2024	2026/ 2027
ASSUMPTION	340.0	220	211	211	215	215
CANADIAN MARTYRS	495.0	431	413	410	416	419
MICHAEL J BRENNAN/ST JAMES	259.0	322	284	249	224	211
OUR LADY FATIMA, V	282.0	193	219	249	248	250
ST ALFRED	472.0	466	508	441	459	447
ST ANN	397.0	305	311	334	351	353
TOTAL STUDY AREA	2,245.0	1,937	1,946	1,941	1,924	1,909

SURPLUS SPACES					
2014/ 2015	2017/ 2018	2020/ 2021	2023/ 2024	2026/ 2027	
220	129	129	125	126	
431	82	85	79	76	
-63	-25	10	25	32	
89	63	33	34	32	
6	-36	-15	13	25	
92	86	63	46	44	
308	299	304	321	336	

UTILIZATION					
2014/ 2015	2017/ 2018	2020/ 2021	2023/ 2024	2026/ 2027	
65%	62%	62%	63%	63%	
87%	83%	83%	84%	85%	
124%	110%	96%	90%	88%	
68%	78%	88%	88%	89%	
99%	108%	103%	97%	95%	
77%	78%	84%	88%	89%	
86%	87%	86%	86%	85%	

## **OPTION 6**

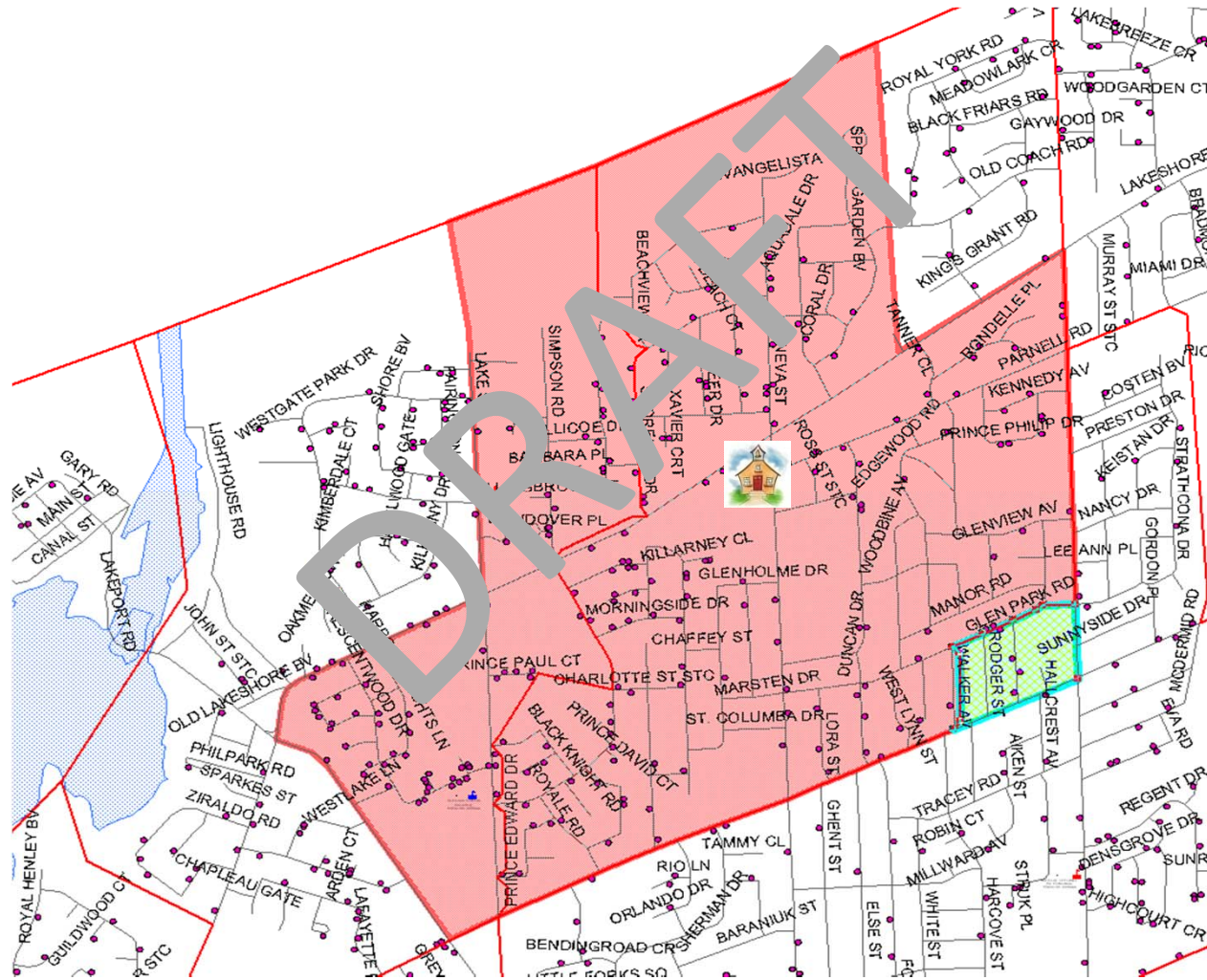
Revised boundaries between St. James, St. Ann,  
Our Lady of Fatima Catholic and Assumption  
Catholic Elementary Schools plus Our Lady of  
Fatima and Assumption Catholic Elementary  
Schools





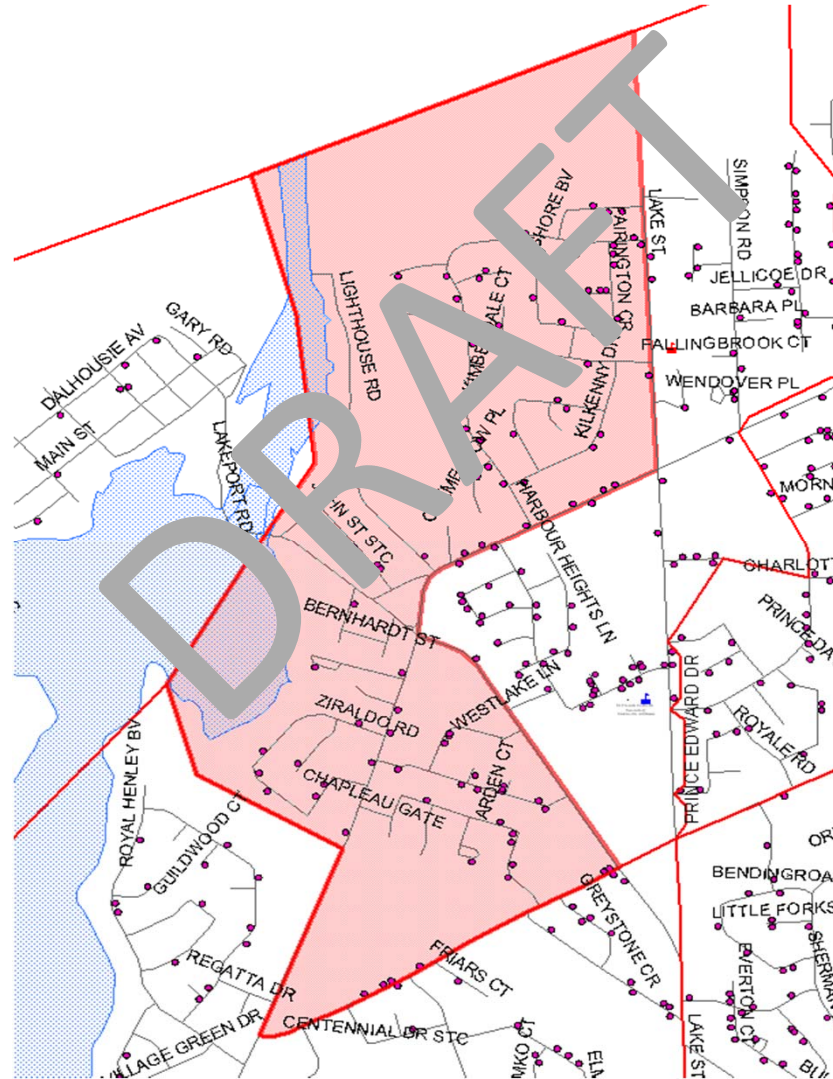
# Option 6

## Revised St. James Catholic Elementary School Boundary



## Option 6

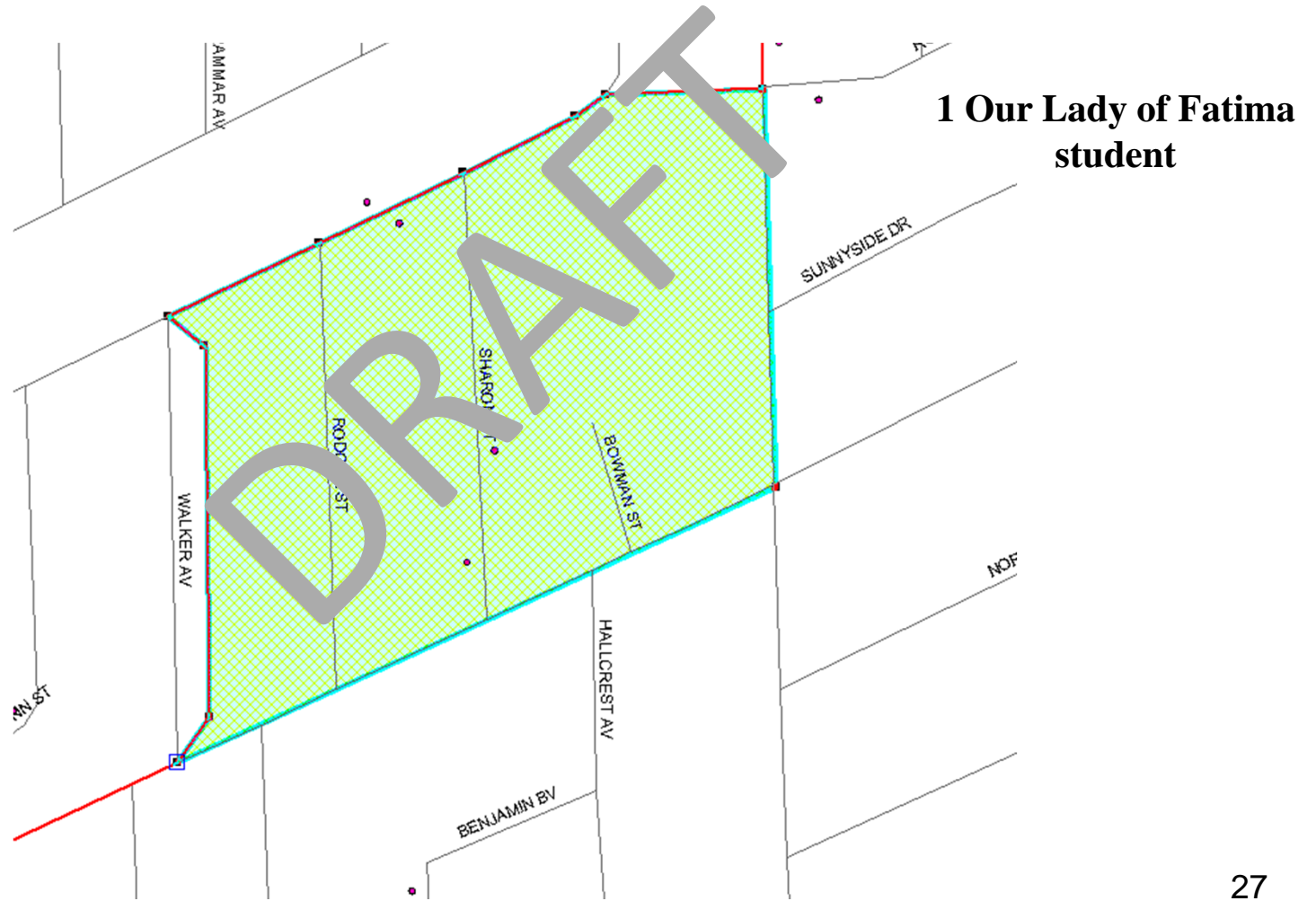
### St. James Catholic Elementary School to St. Ann Catholic Elementary School Area of Change



**82 St. James  
students**

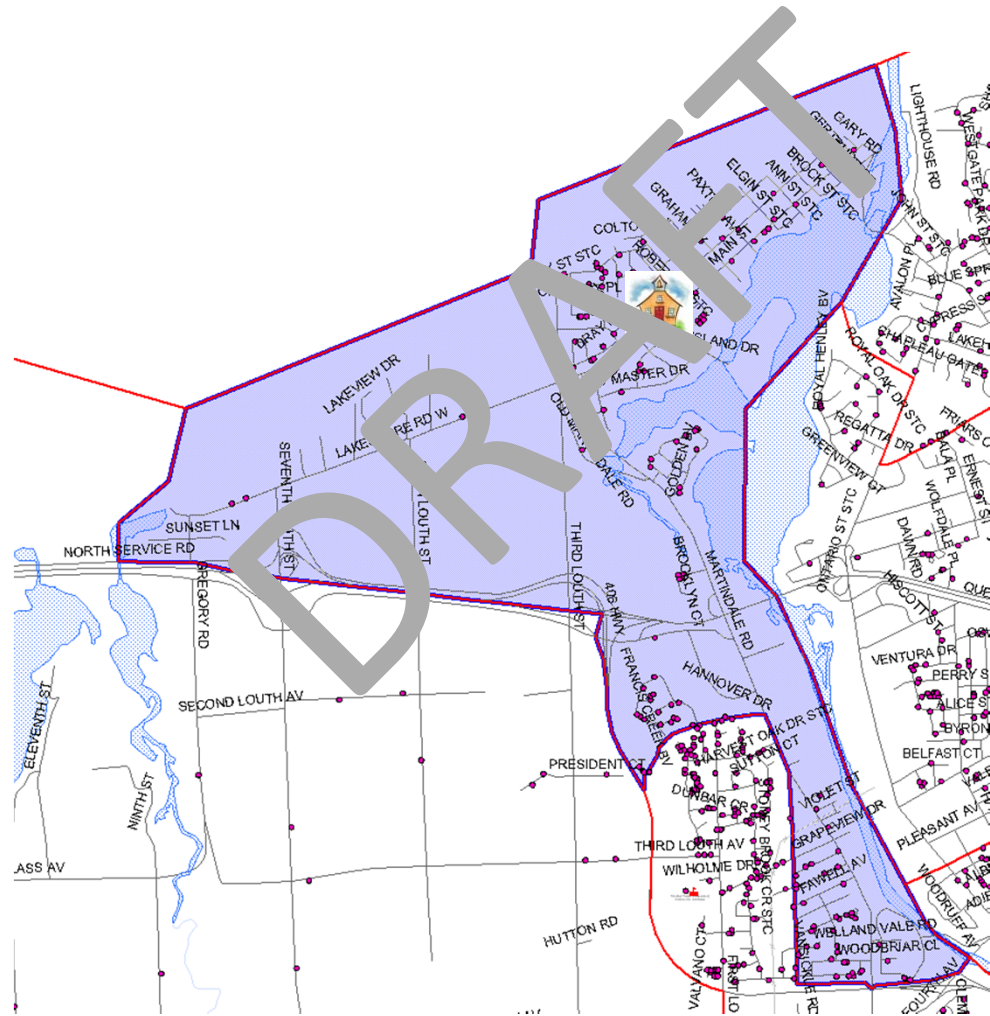
## Option 6

### Our Lady of Fatima to St. James Catholic Elementary School Area of Change



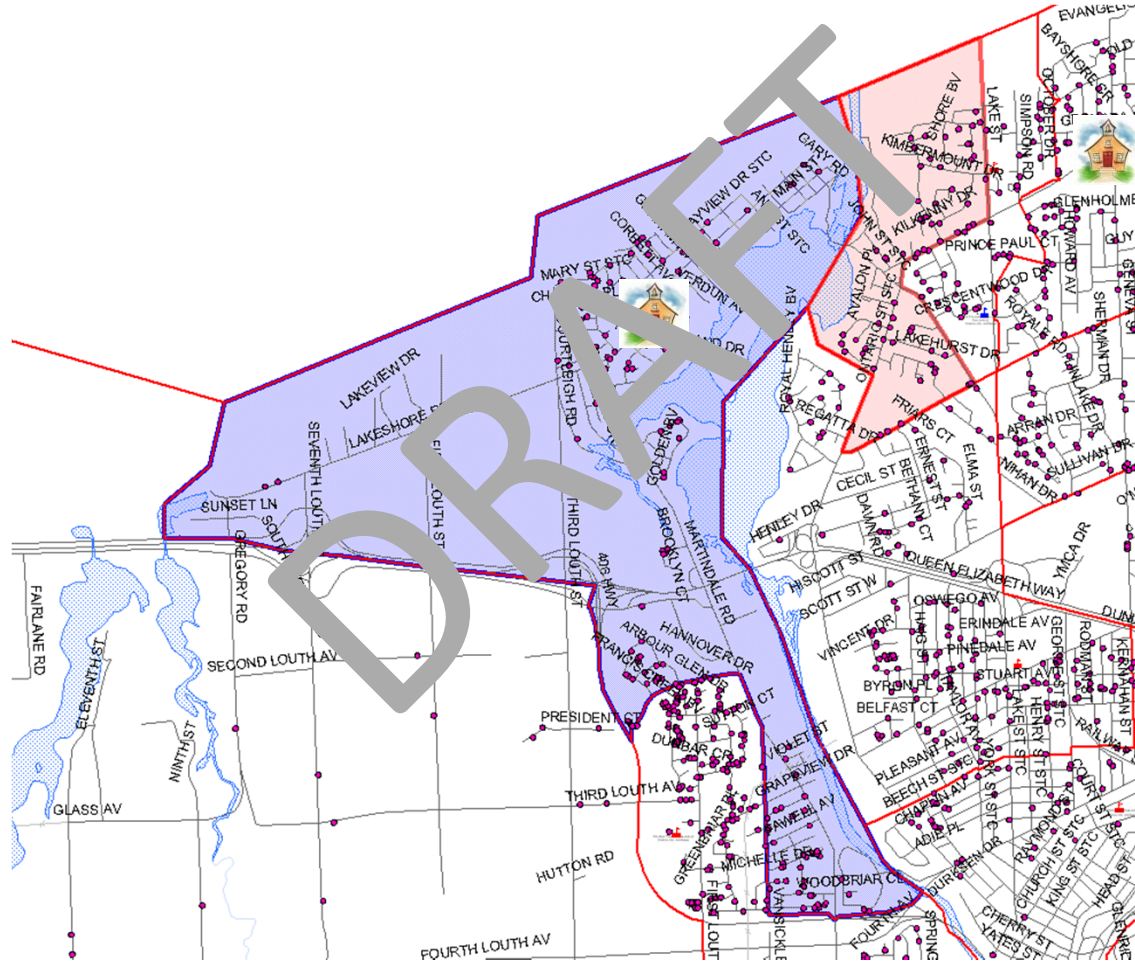
# Option 6

## Current St. Ann Catholic Elementary School Boundary



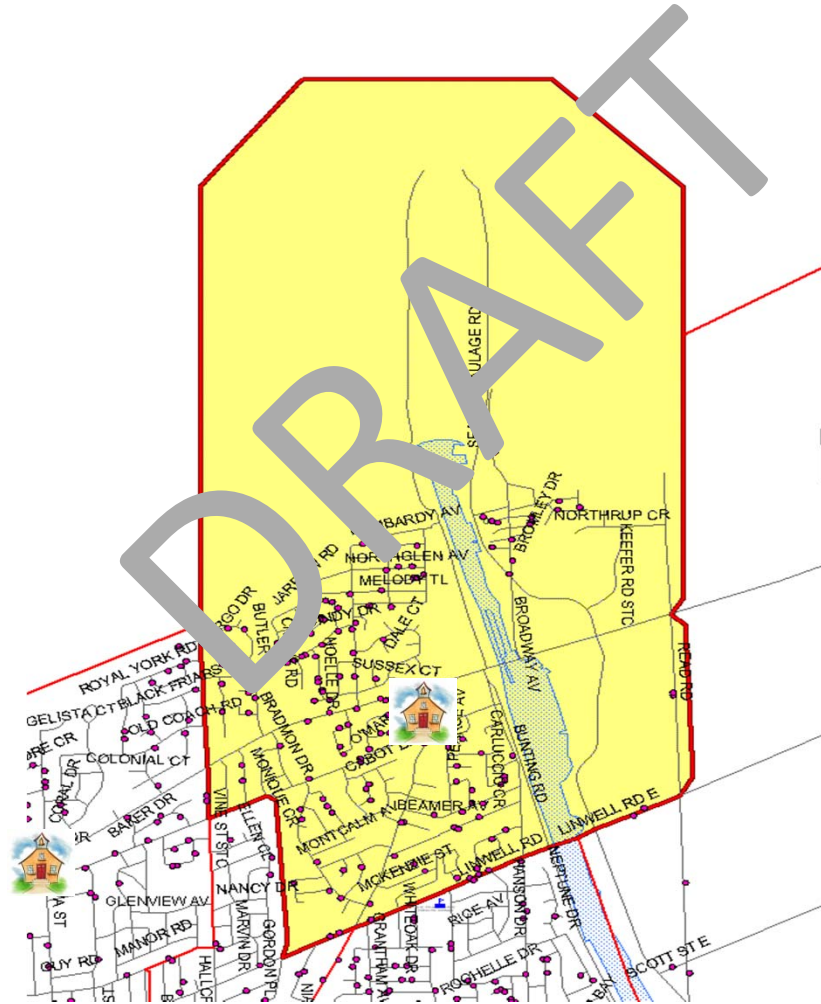
# Option 6

## Revised St. Ann Catholic Elementary School Boundary



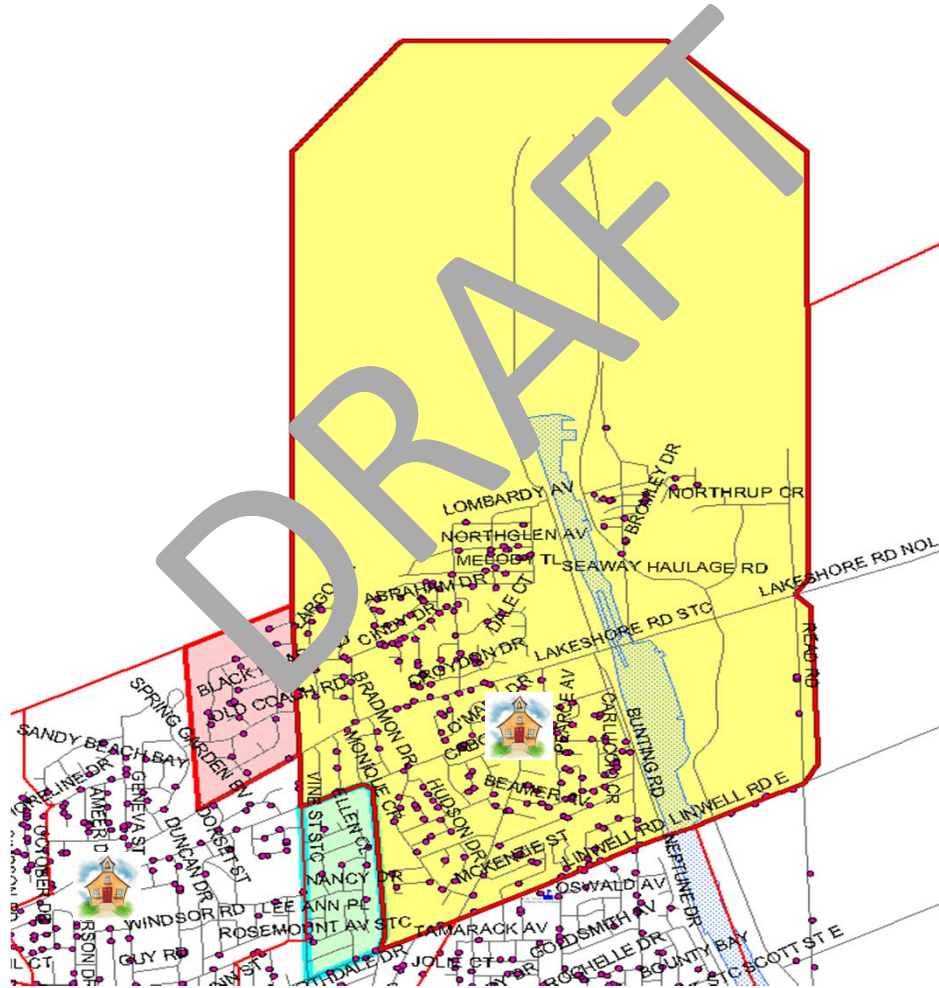
# Option 6

## Current Assumption Catholic Elementary School Boundary



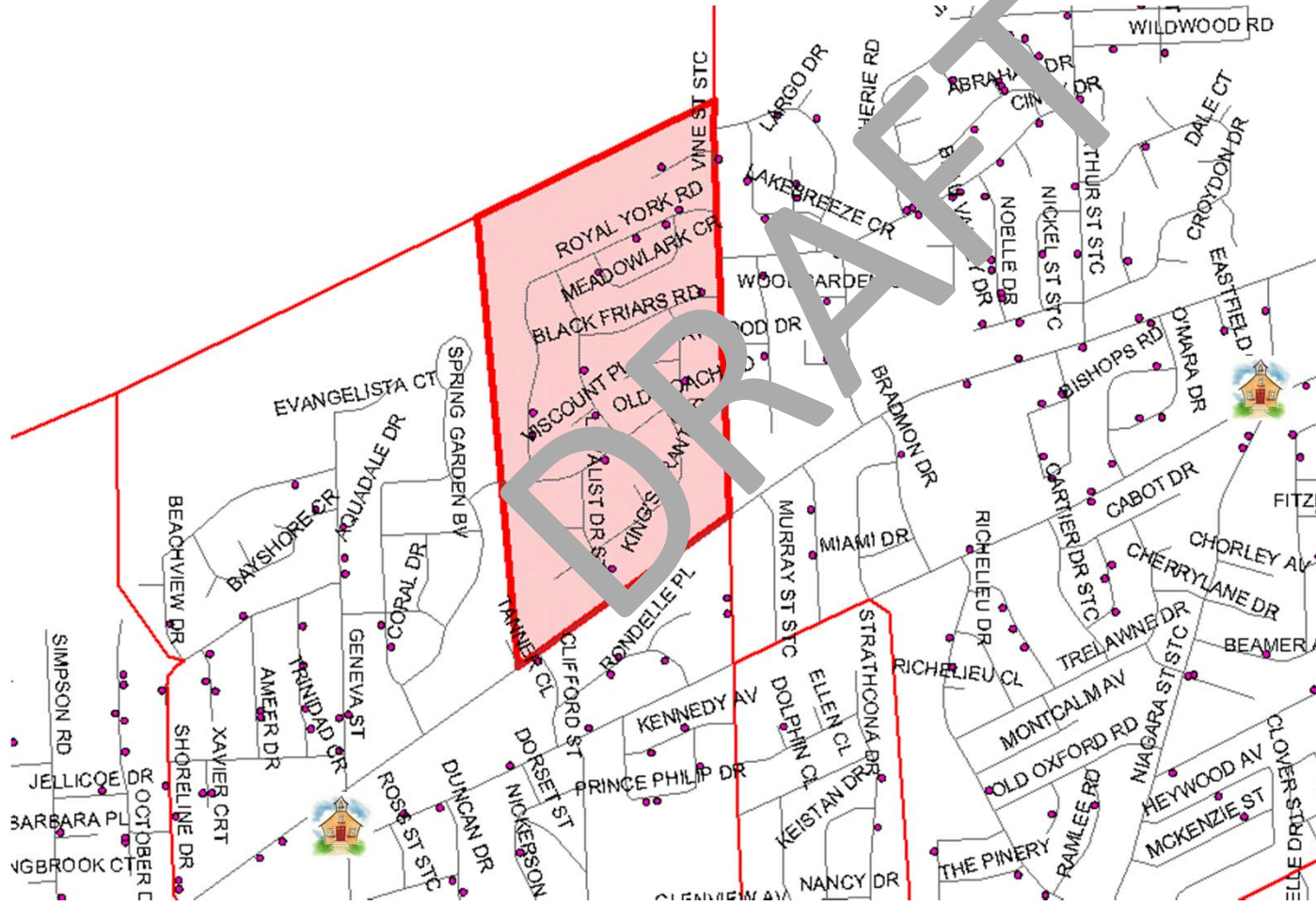
# Option 6

## Revised Assumption Catholic Elementary School Boundary



# Option 6

## St. James to Assumption Catholic Elementary School Area of Change

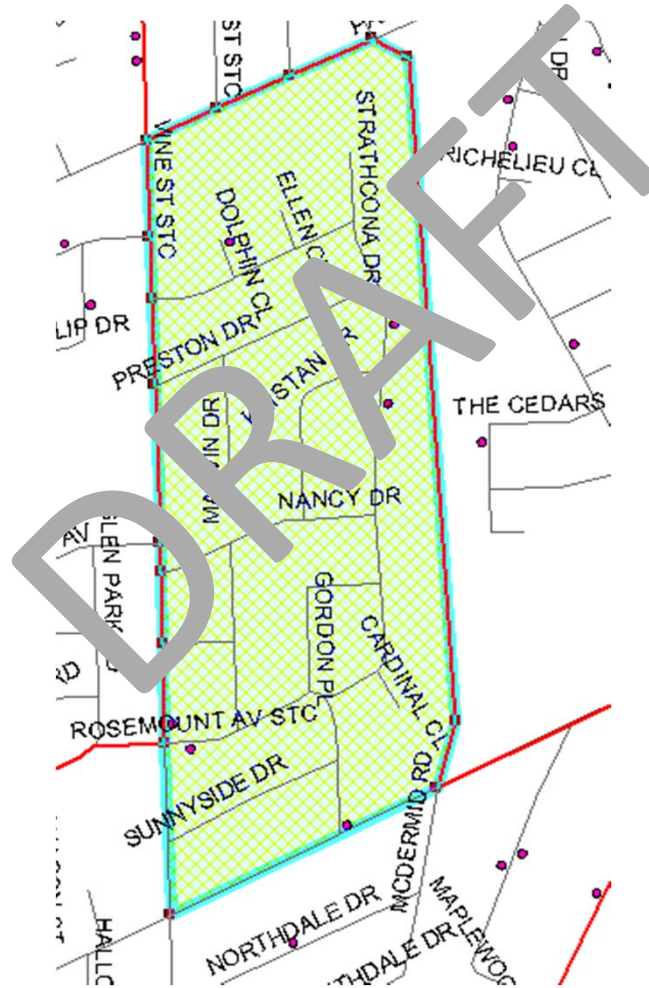


19 St. James  
students



## Option 6

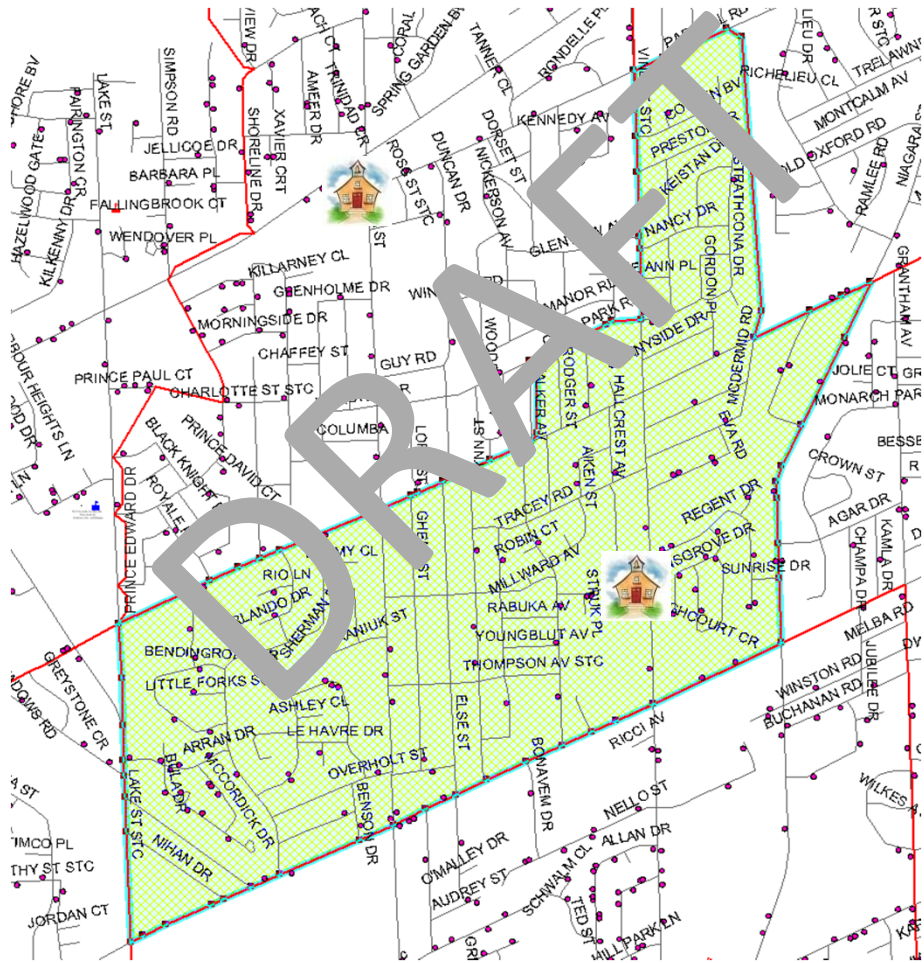
### Our Lady of Fatima to Assumption Catholic Elementary School Area of Change



**1 Our Lady of Fatima  
student**

# Option 6

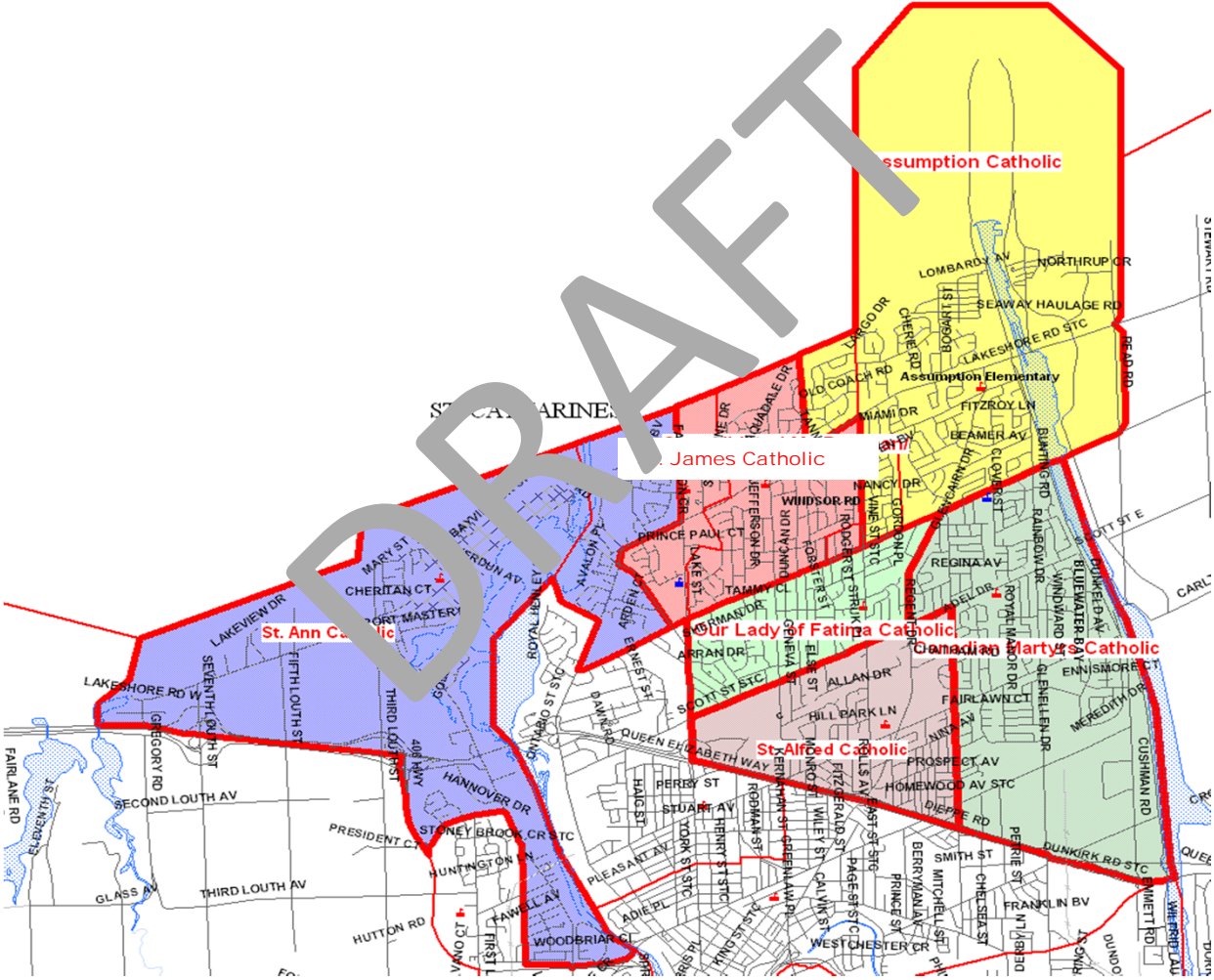
## Current Our Lady of Fatima Catholic Elementary School Boundary





# OPTION 6

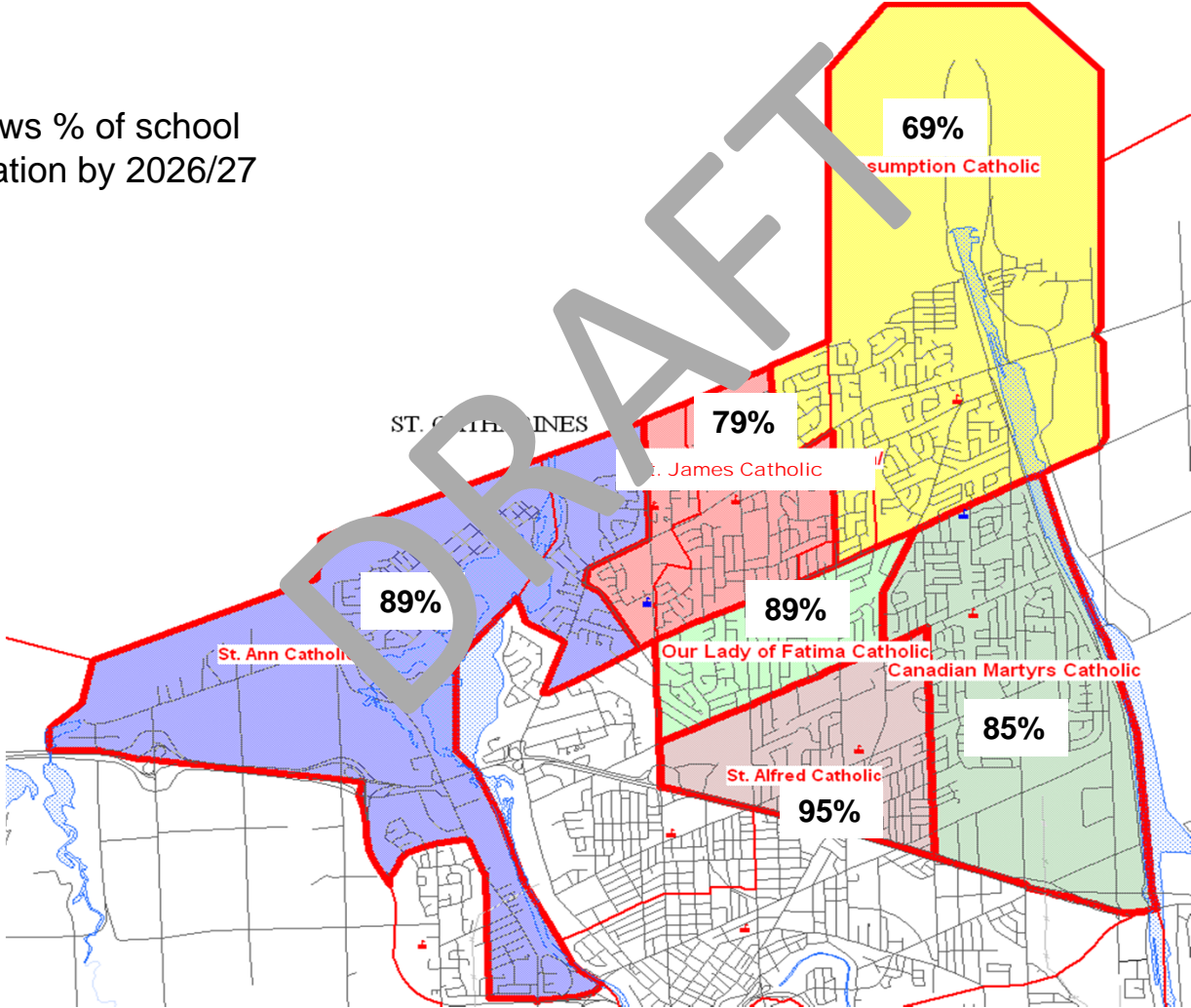
Revised boundaries between St. James, St. Ann, Our Lady of Fatima Catholic and Assumption Catholic Elementary Schools plus Our Lady of Fatima and Assumption Catholic Elementary Schools



# OPTION 6

Revised boundaries between St. James, St. Ann, Our Lady of Fatima Catholic and Assumption Catholic Elementary Schools plus Our Lady of Fatima and Assumption Catholic Elementary Schools

Shows % of school utilization by 2026/27



## BUILDING UTILIZATION

### Option 6

Revised boundaries between St. James, St. Ann, Our Lady of Fatima Catholic and Assumption Catholic Elementary Schools plus Our Lady of Fatima and Assumption Catholic Elementary Schools

FI AT OLF + MJB/JAMES TO ST. ANN (54+28) + OLF TO ASSUMPTION + OLF TO CONSOLIDATED MJB/ST. JAMES+ JAMES TO ASSUMPTION (18) - OPTION 6

School Name	On-The-Ground Capacity	2014/2015	2017/2018	2020/2021	2023/2024	2026/2027
ASSUMPTION	340.0	224	222	228	216	211
CANADIAN MARTYRS	495.0	431	413	410	416	419
MICHAEL J BRENNAN/ST JAMES	259.0	318	274	232	217	208
OUR LADY FATIMA, V	282.0	193	219	249	248	250
ST ALFRED	472.0	466	508	487	451	447
ST ANN	397.0	305	311	334	351	353
<b>TOTAL STUDY AREA</b>	<b>2,245.0</b>	<b>1,937</b>	<b>1,947</b>	<b>1,940</b>	<b>1,923</b>	<b>1,908</b>

SURPLUS SPACES				
2014/2015	2017/2018	2020/2021	2023/2024	2026/2027
116	118	112	104	105
64	82	85	79	76
-59	-15	27	47	54
89	63	33	34	32
6	-36	-15	13	25
92	86	63	46	44
<b>308</b>	<b>298</b>	<b>305</b>	<b>322</b>	<b>337</b>

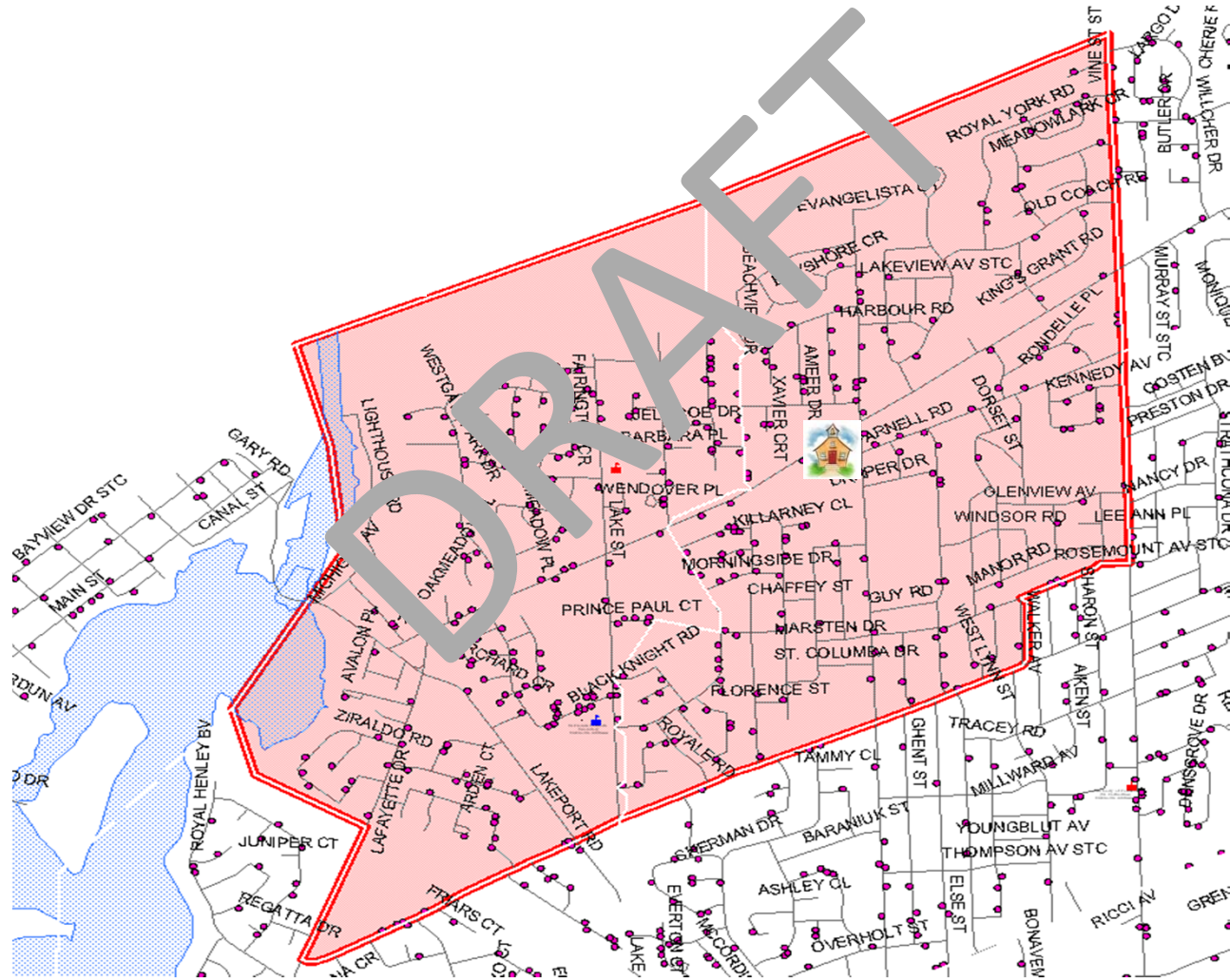
UTILIZATION				
2014/2015	2017/2018	2020/2021	2023/2024	2026/2027
66%	65%	67%	69%	69%
87%	83%	83%	84%	85%
123%	106%	90%	82%	79%
68%	78%	88%	88%	89%
99%	108%	103%	97%	95%
77%	78%	84%	88%	89%
<b>86%</b>	<b>87%</b>	<b>86%</b>	<b>86%</b>	<b>85%</b>

## OPTION 7

Revised boundaries between St. James, St. Ann,  
Our Lady of Fatima, Assumption Catholic  
Elementary Schools plus revised boundary with  
Our Lady of Fatima and Assumption Catholic  
Elementary plus revised boundary with  
St. Alfred to Our Lady of Fatima

# Option 7

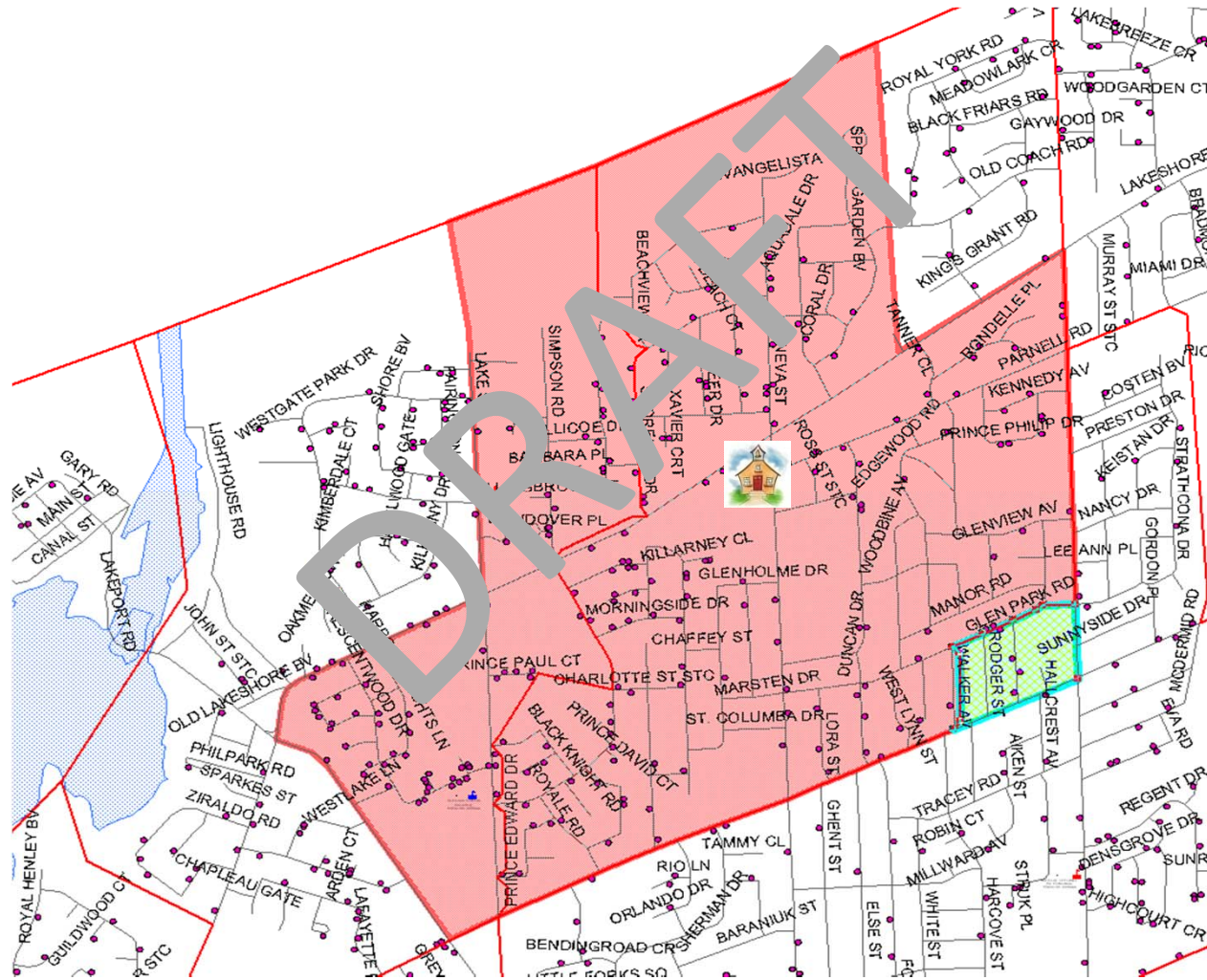
## Current St. James Catholic Elementary School





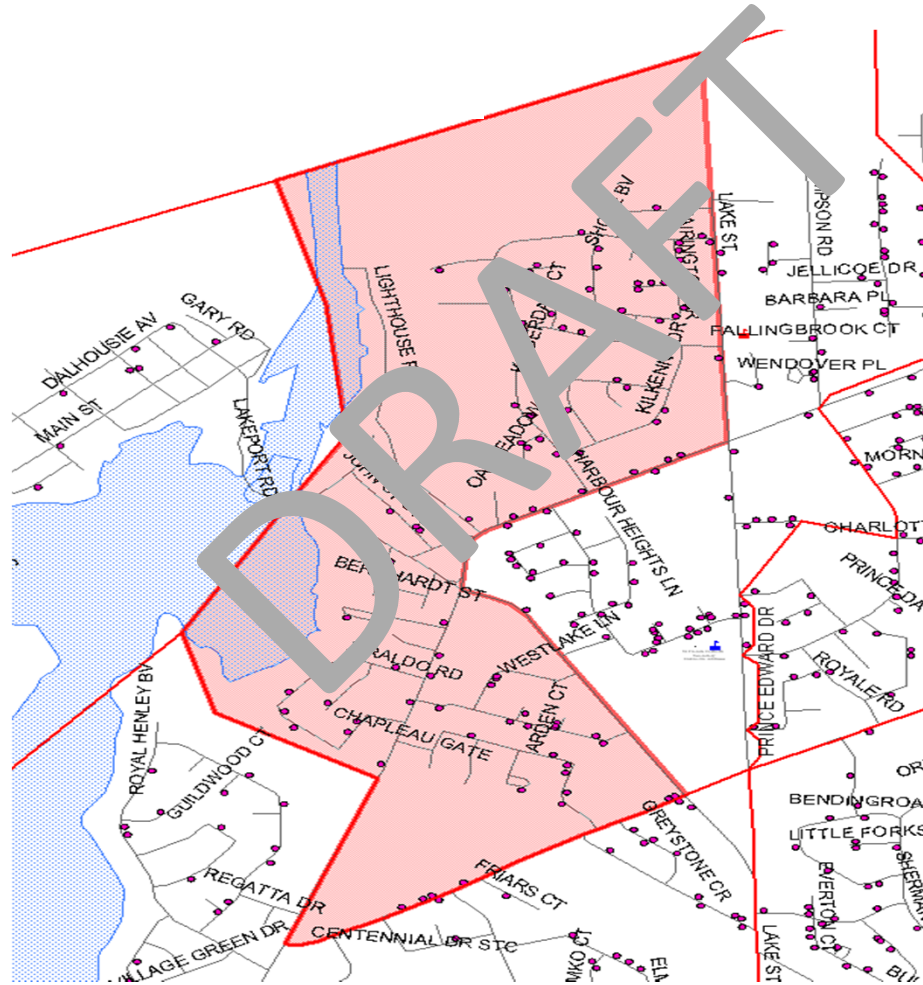
# Option 7

## Revised St. James Catholic Elementary School Boundary



## Option 7

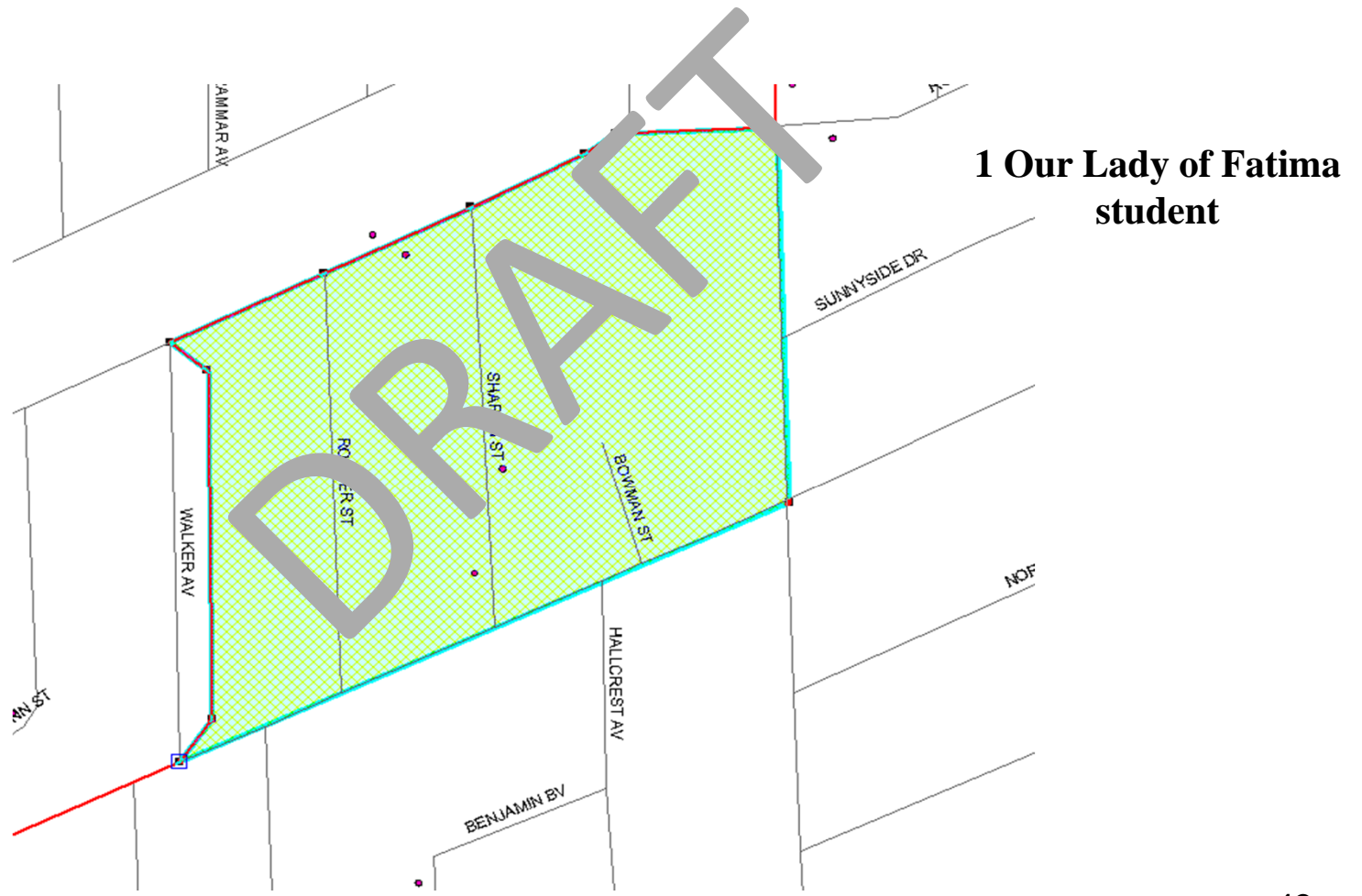
### St. James Catholic Elementary School to St. Ann Catholic Elementary School Area of Change



82 St. James students

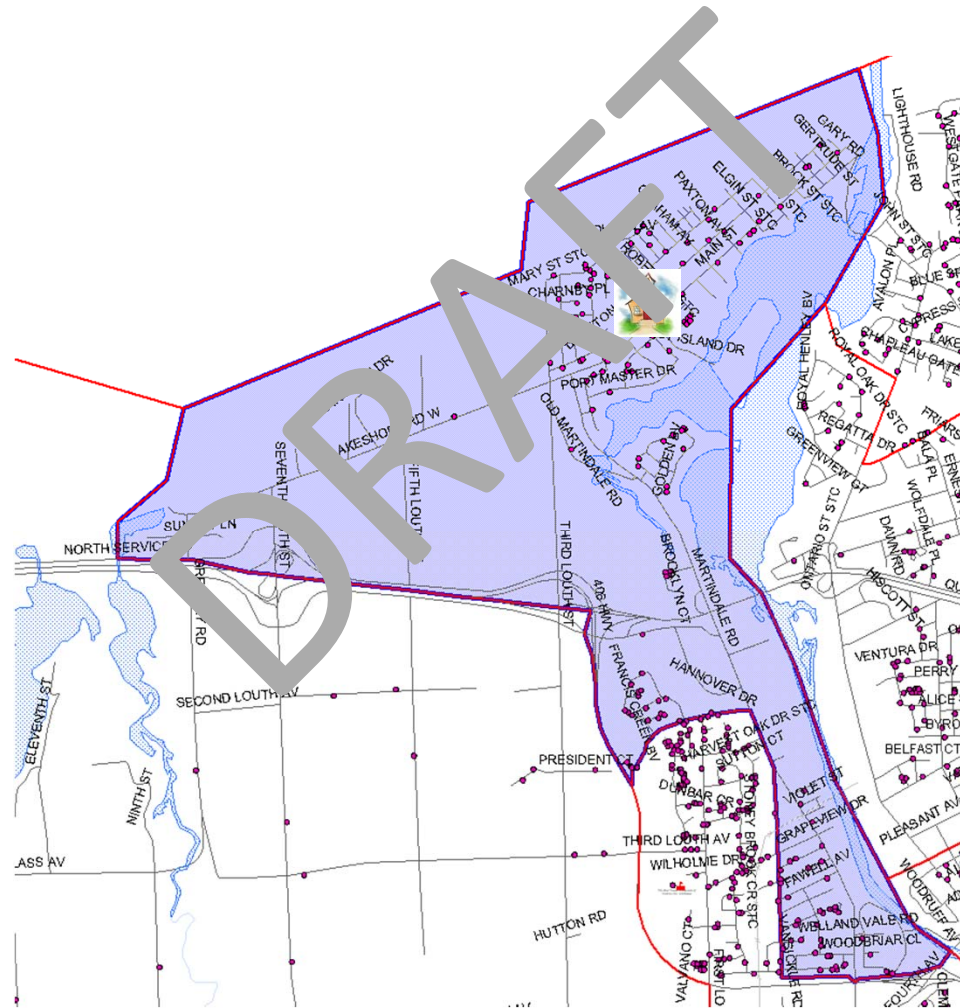
## Option 7

### Our Lady of Fatima Area of Change to St. James Catholic Elementary School



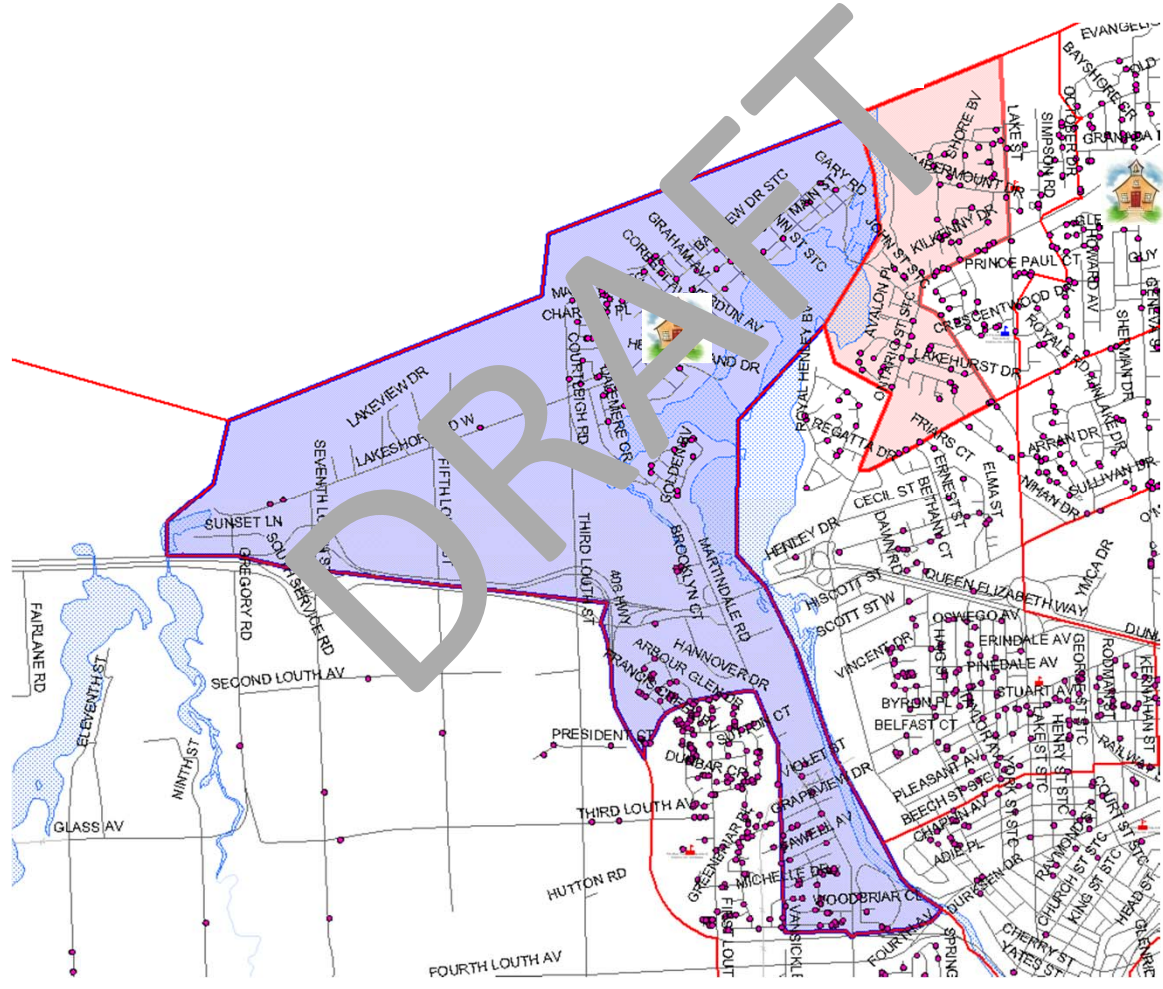
# Option 7

## Current St. Ann Catholic Elementary School Boundary



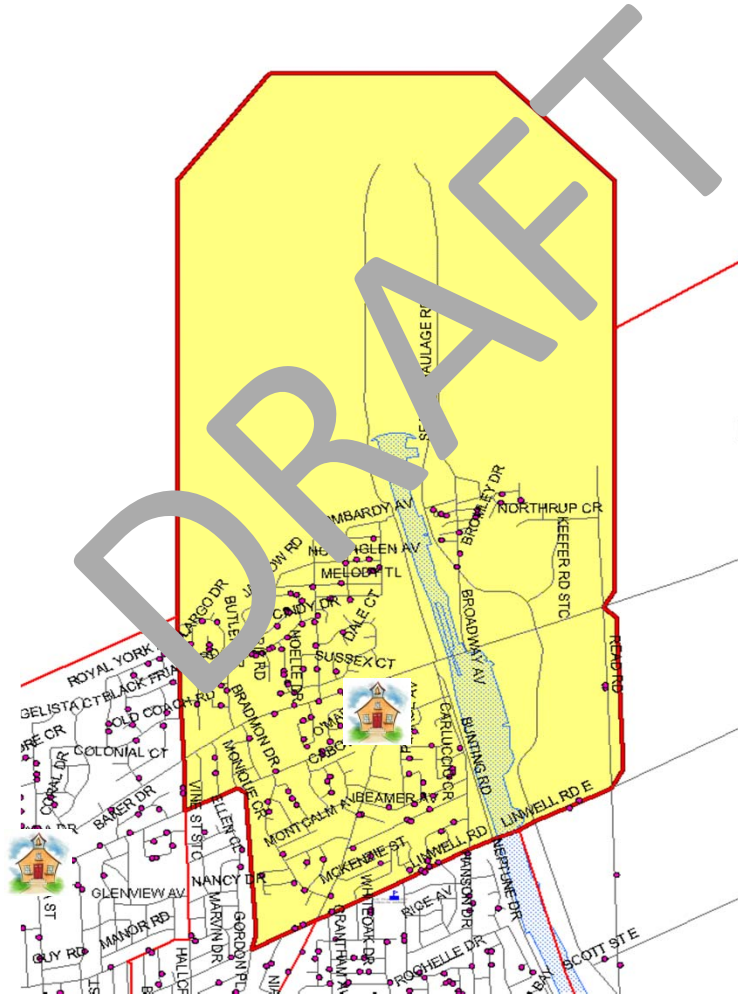
# Option 7

## Revised St. Ann Catholic Elementary School Boundary



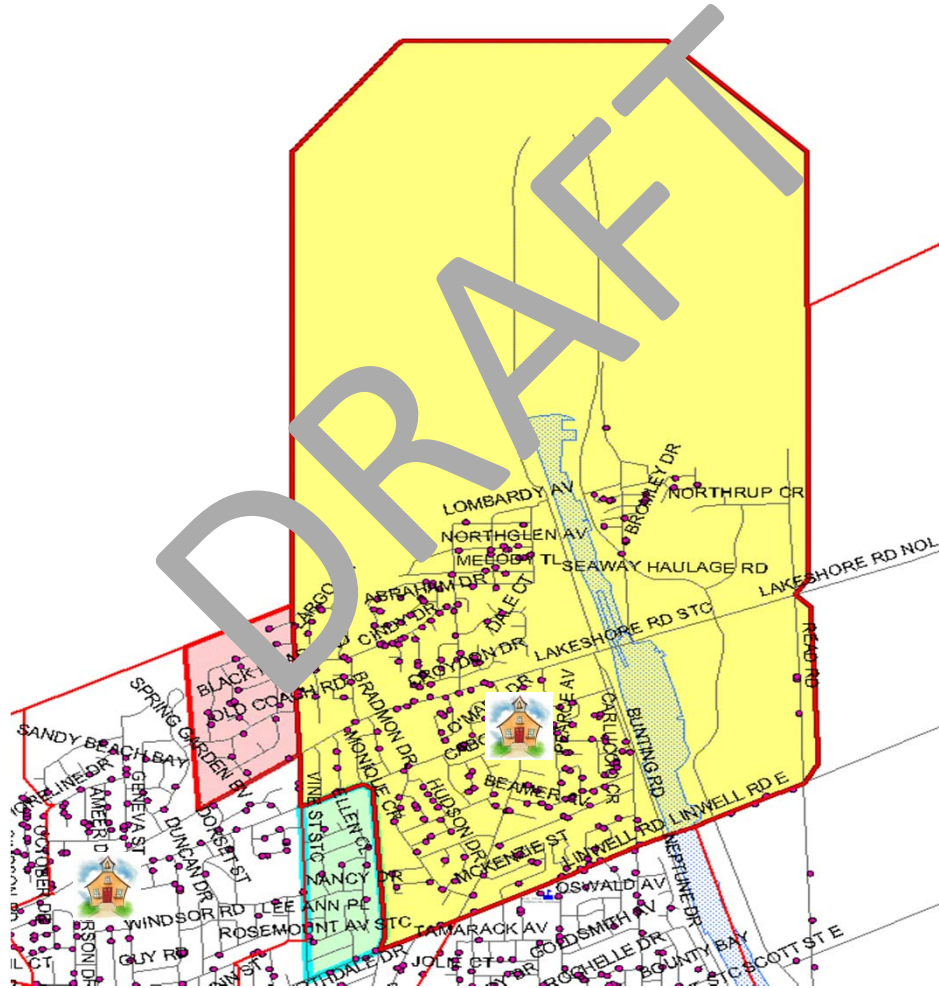
# Option 7

## Current Assumption Catholic Elementary School Boundary



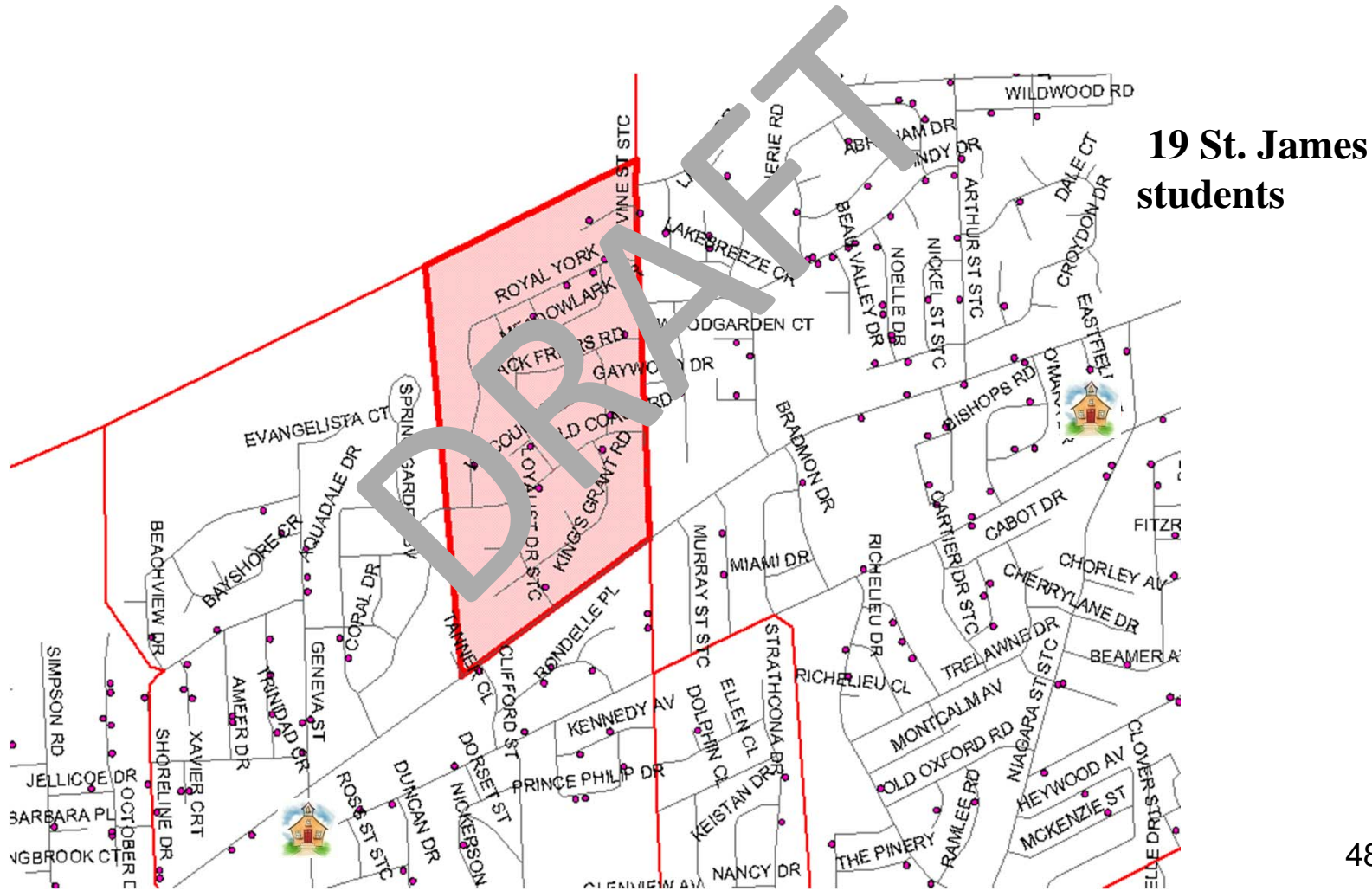
# Option 7

## Revised Assumption Catholic Elementary School Boundary



# Option 7

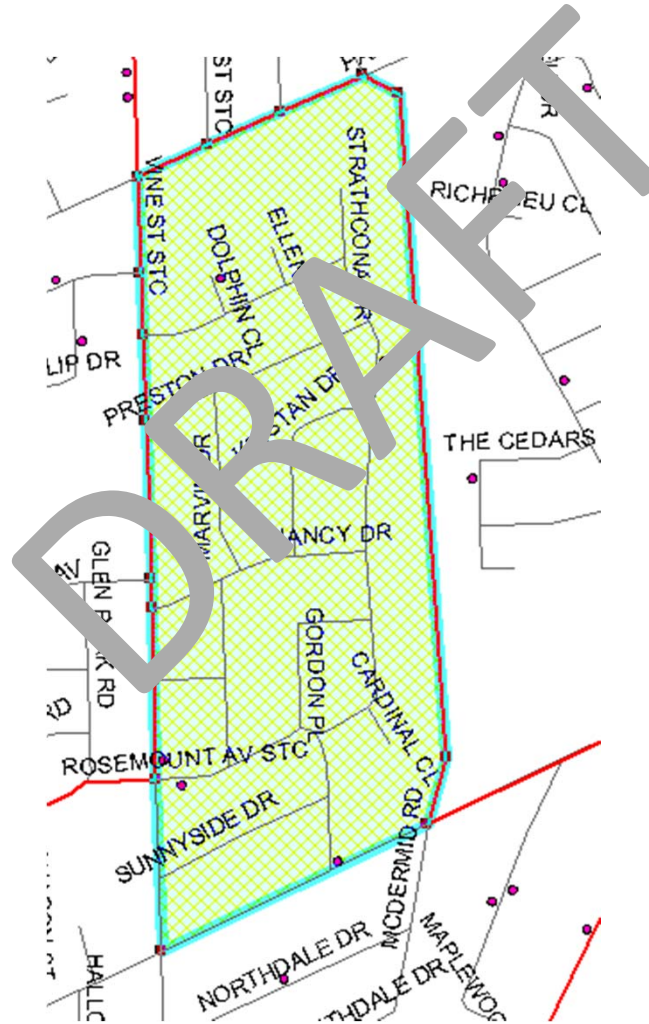
## St. James Catholic Elementary School to Assumption Catholic Elementary School Area of Change





## Option 7

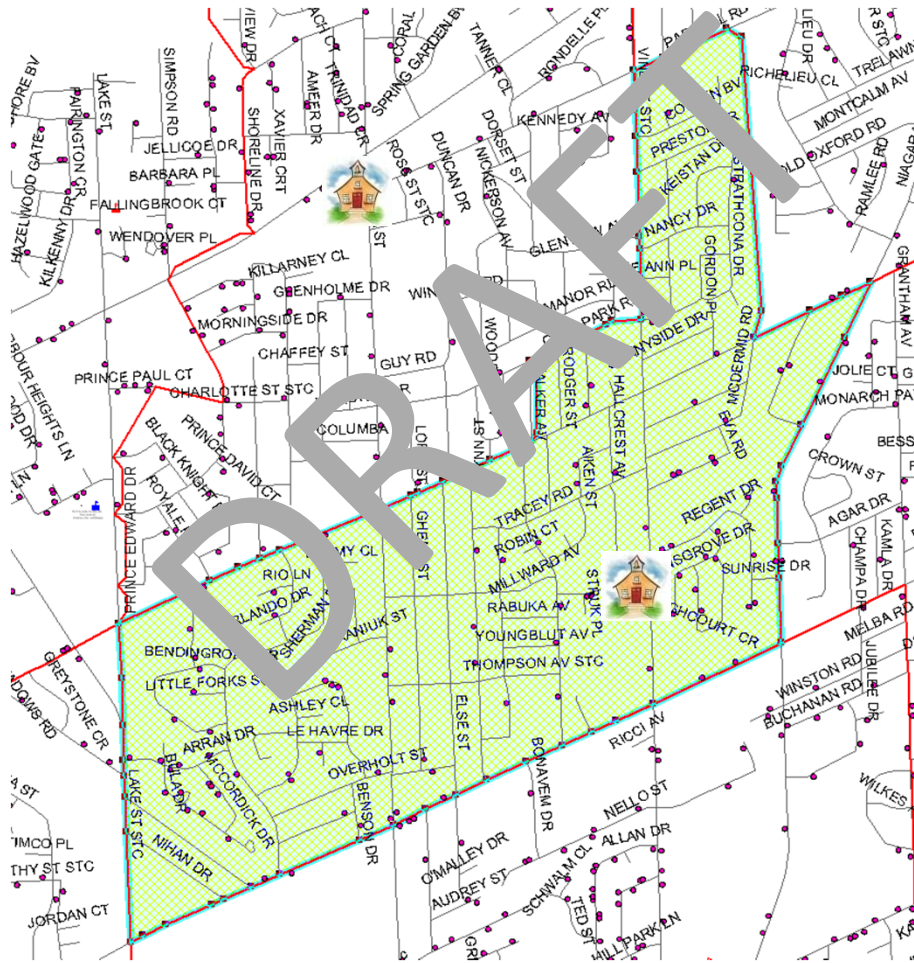
### Our Lady of Fatima Catholic Elementary School to Assumption Catholic Elementary School Area of Change



1 Our Lady of Fatima  
student

# Option 7

## Current Our Lady of Fatima Catholic Elementary School Boundary

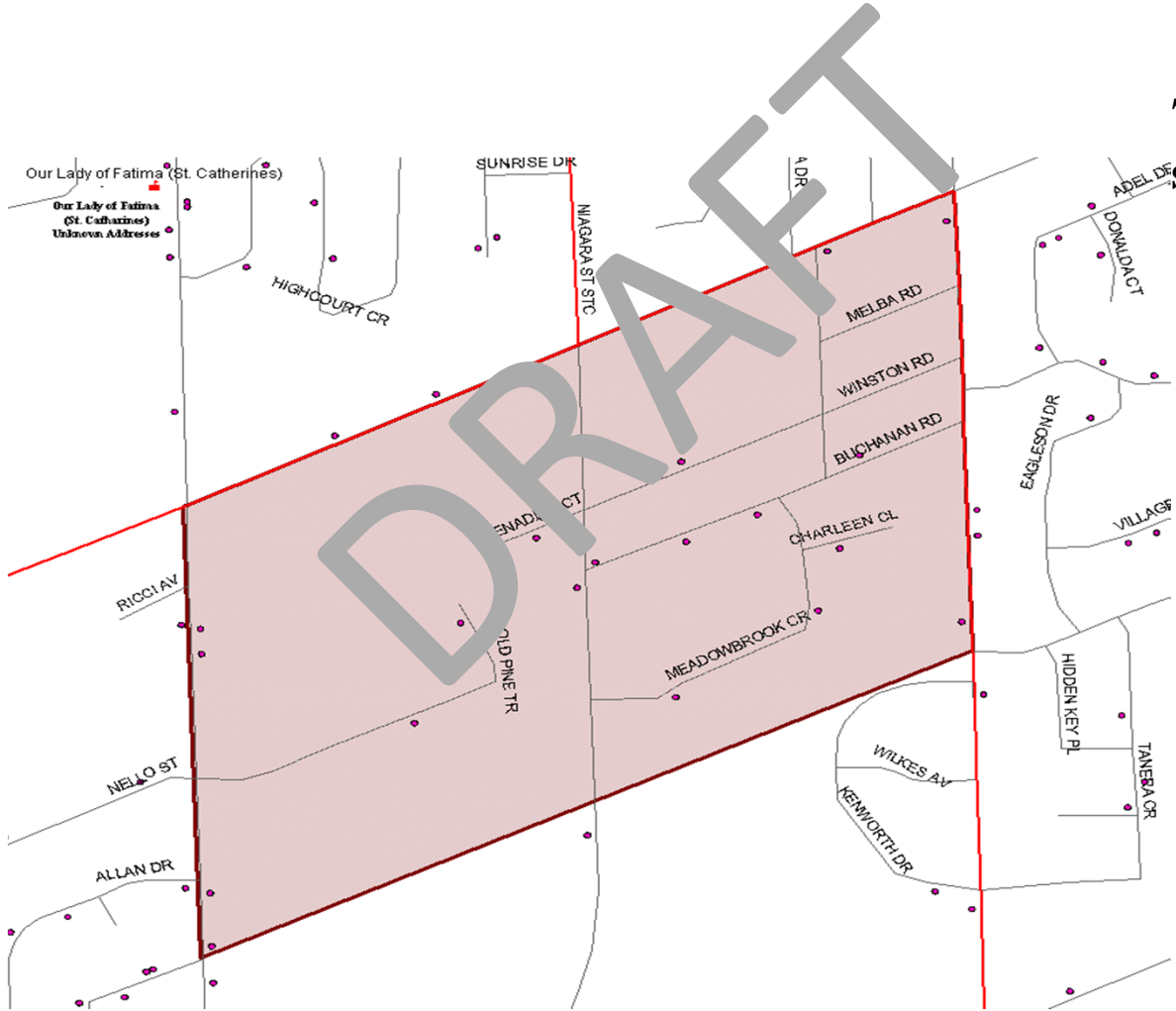




# Option 7

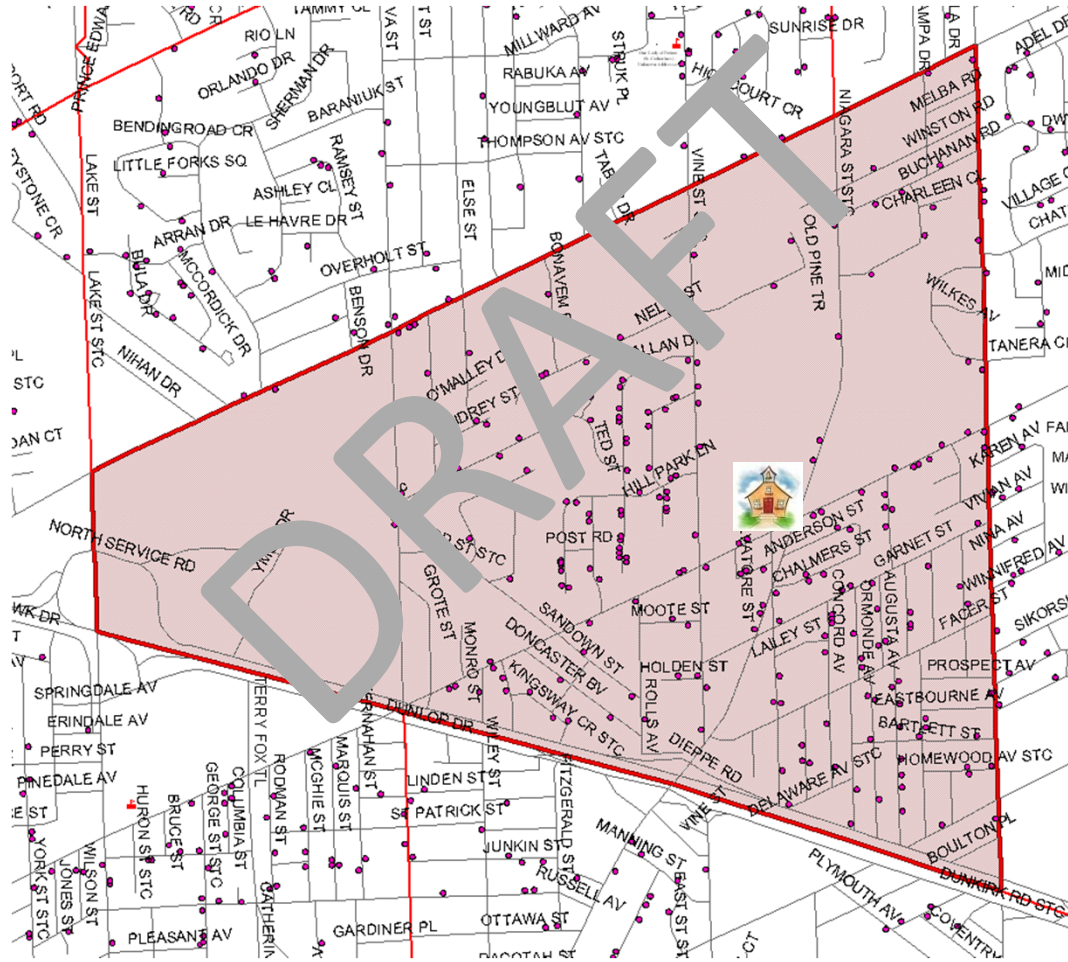
## St. Alfred to Our Lady of Fatima Catholic Elementary School Area of Change

72 St. Alfred students



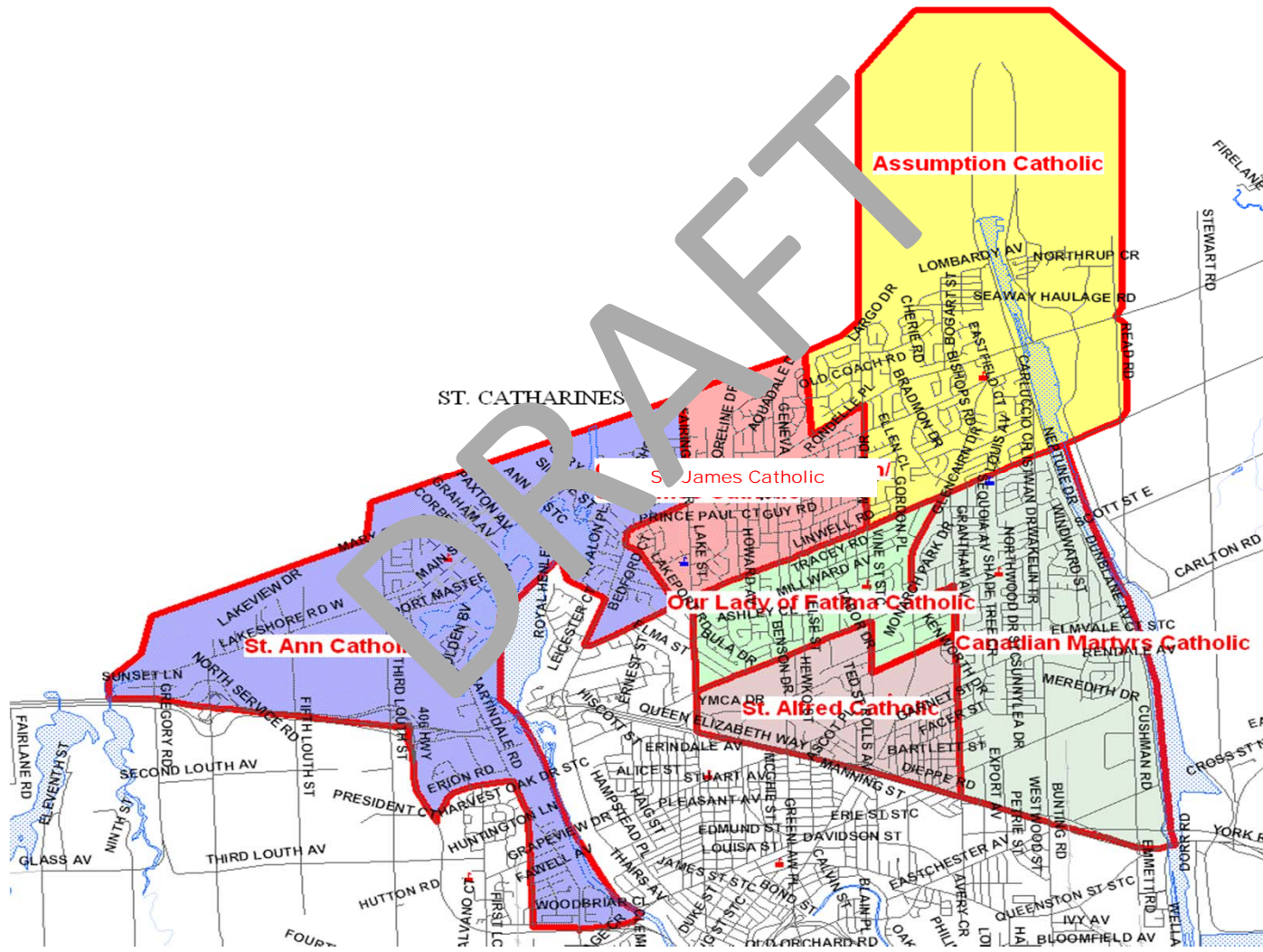
# Option 7

## Current St. Alfred Catholic Elementary School Boundary



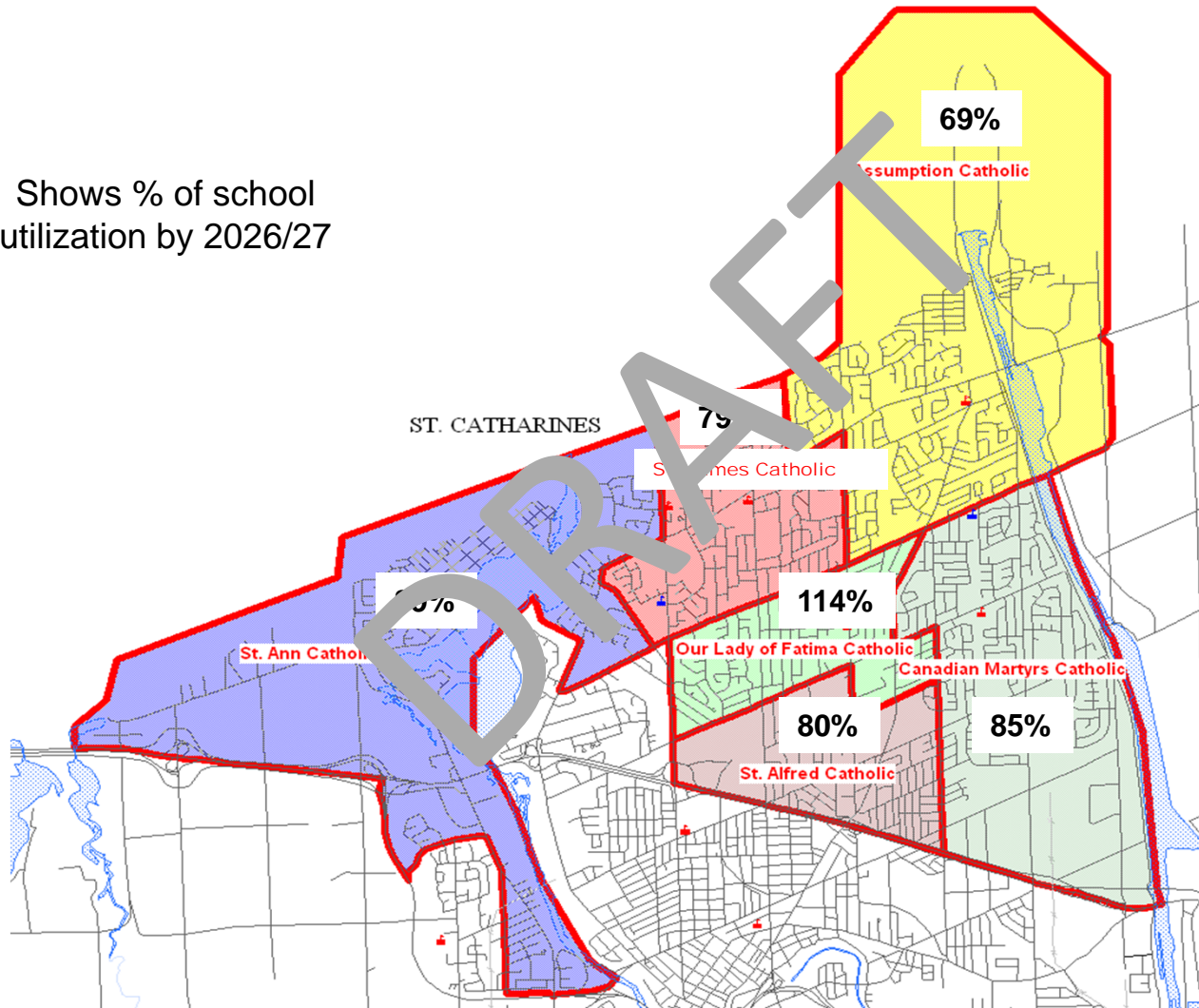


# Option 7 Map with Revised Boundaries



# Option 7 Map with Revised Boundaries

Shows % of school utilization by 2026/27





## BUILDING UTILIZATION

### Option 7

Revised boundaries between St. James, St. Ann, Our Lady of Fatima, Assumption Catholic Elementary Schools plus revised boundary with Our Lady of Fatima and Assumption Catholic Elementary plus revised boundary with St. Alfred to Our Lady of Fatima

FIAT OLF + MJB/JAMES TO ST. ANN (54+28) + OLF TO ASSUMPTION + OLF TO CONSOLIDATED MJB/ST. JAMES + JAMES TO ASSUMPTION (18) + ST. ALFRED TO OLF (72) - OPTION 7

School Name	On-The-Ground Capacity	2014/ 2015	2017/ 2018	2020/ 2021	2023/ 2024	2026/ 2027
ASSUMPTION	340.0	224	222	228	236	235
CANADIAN MARTYRS	495.0	431	413	410	415	411
MICHAEL J BRENNAN/ST JAMES	259.0	318	274	232	212	205
OUR LADY FATIMA, V	282.0	208	259	305	318	320
ST ALFRED	472.0	455	479	435	389	376
ST ANN	397.0	305	311	334	351	353
<b>TOTAL STUDY AREA</b>	<b>2,245.0</b>	<b>1,942</b>	<b>1,957</b>	<b>1,947</b>	<b>1,923</b>	<b>1,908</b>

SURPLUS SPACES					
2014/ 2015	2017/ 2018	2020/ 2021	2023/ 2024	2026/ 2027	
116	118	112	104	105	
64	82	85	79	76	
-59	-15	27	47	54	
74	23	-27	-36	-38	
17	-7	37	83	96	
92	86	63	46	44	
<b>303</b>	<b>288</b>	<b>298</b>	<b>322</b>	<b>337</b>	

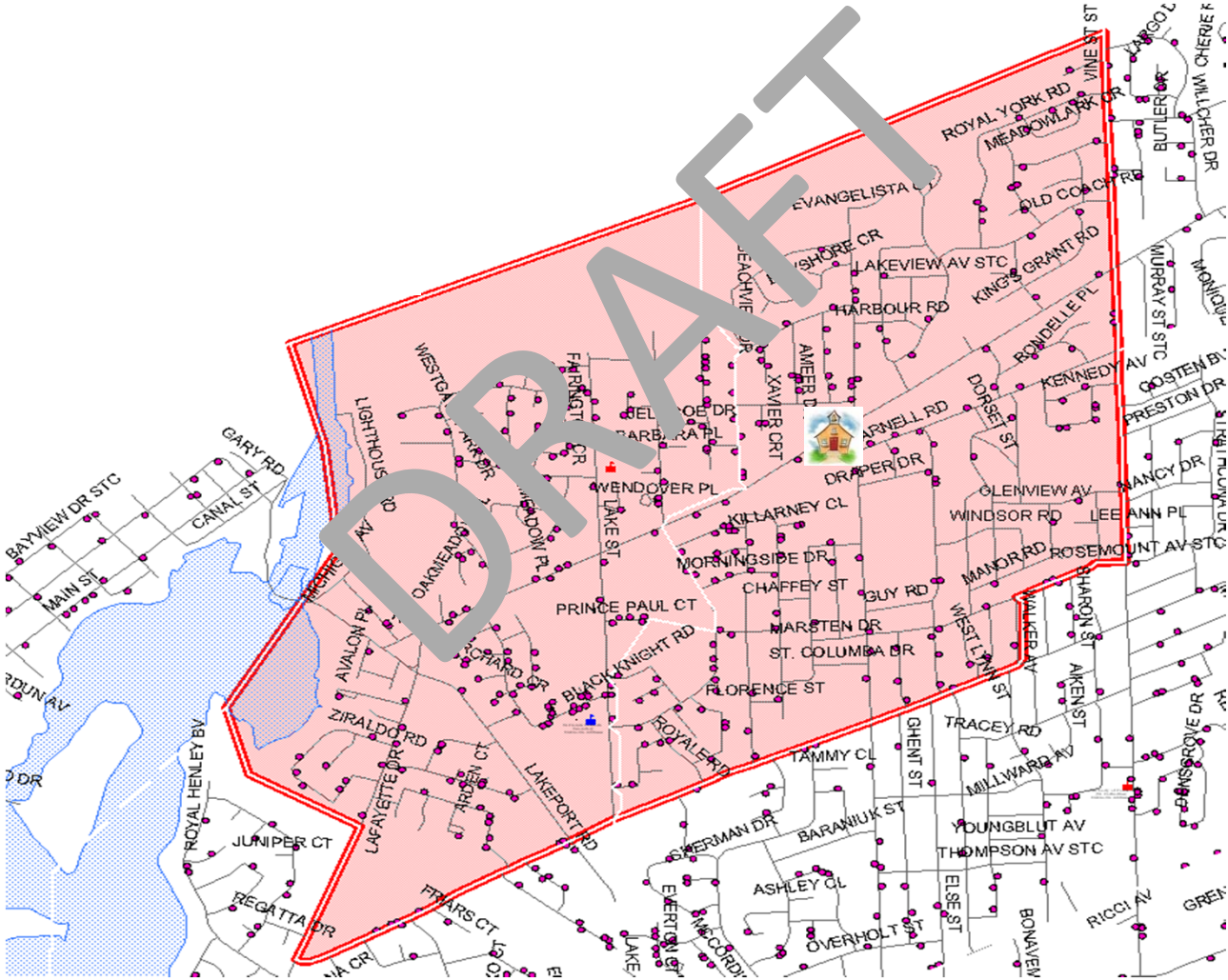
UTILIZATION				
2014/ 2015	2017/ 2018	2020/ 2021	2023/ 2024	2026/ 2027
66%	65%	67%	69%	69%
87%	83%	83%	84%	85%
123%	106%	90%	82%	79%
74%	92%	109%	113%	114%
96%	101%	92%	82%	80%
77%	78%	84%	88%	89%
<b>86%</b>	<b>87%</b>	<b>87%</b>	<b>86%</b>	<b>85%</b>

## **OPTION 8A**

Revised boundaries between St. James, St. Ann,  
Our Lady of Fatima and Assumption Catholic  
Elementary Schools plus revised boundaries  
between St. Alfred and Canadian Martyrs  
Catholic Elementary Schools

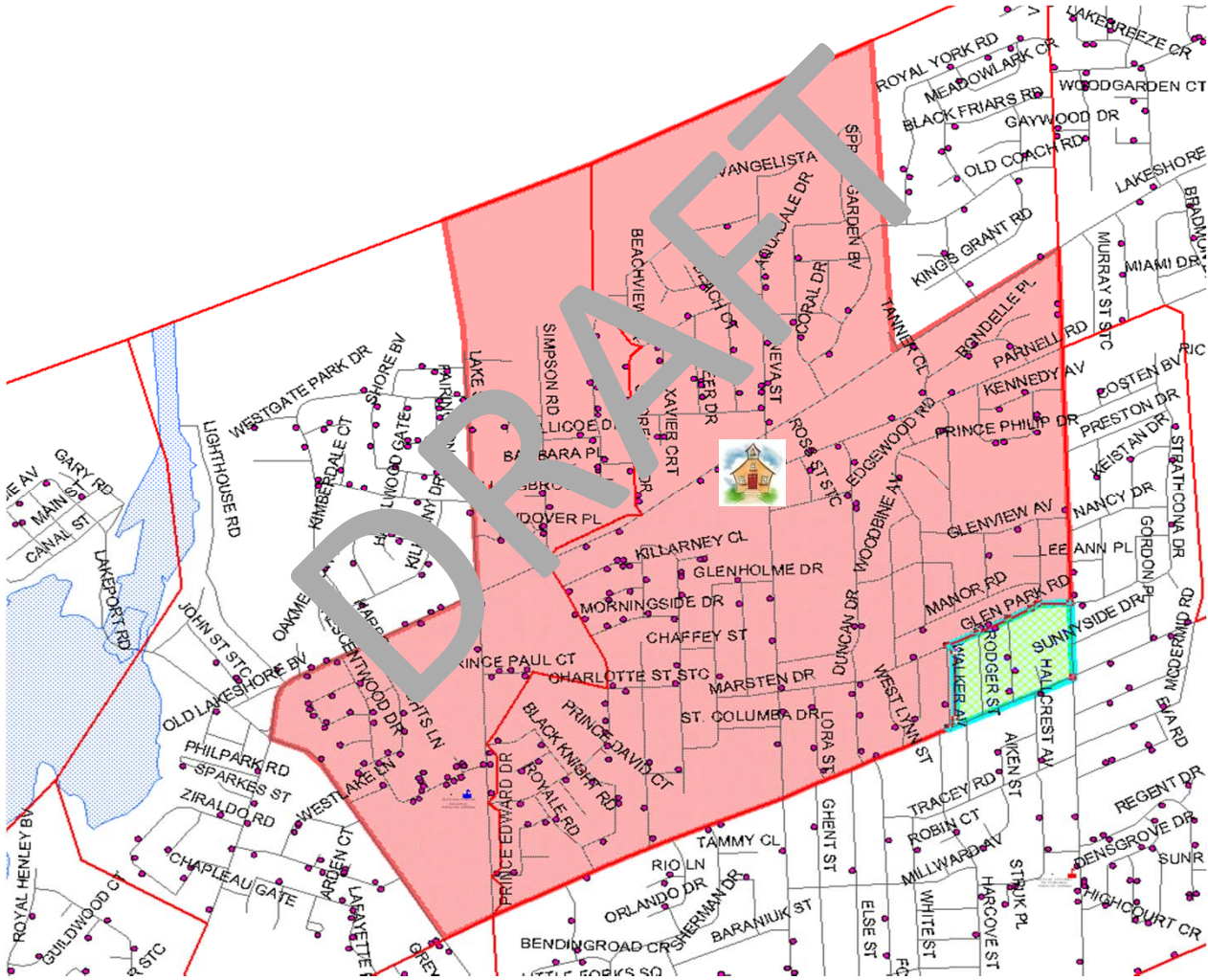
# Option 8A

## Current St. James Catholic Elementary School



# Option 8A

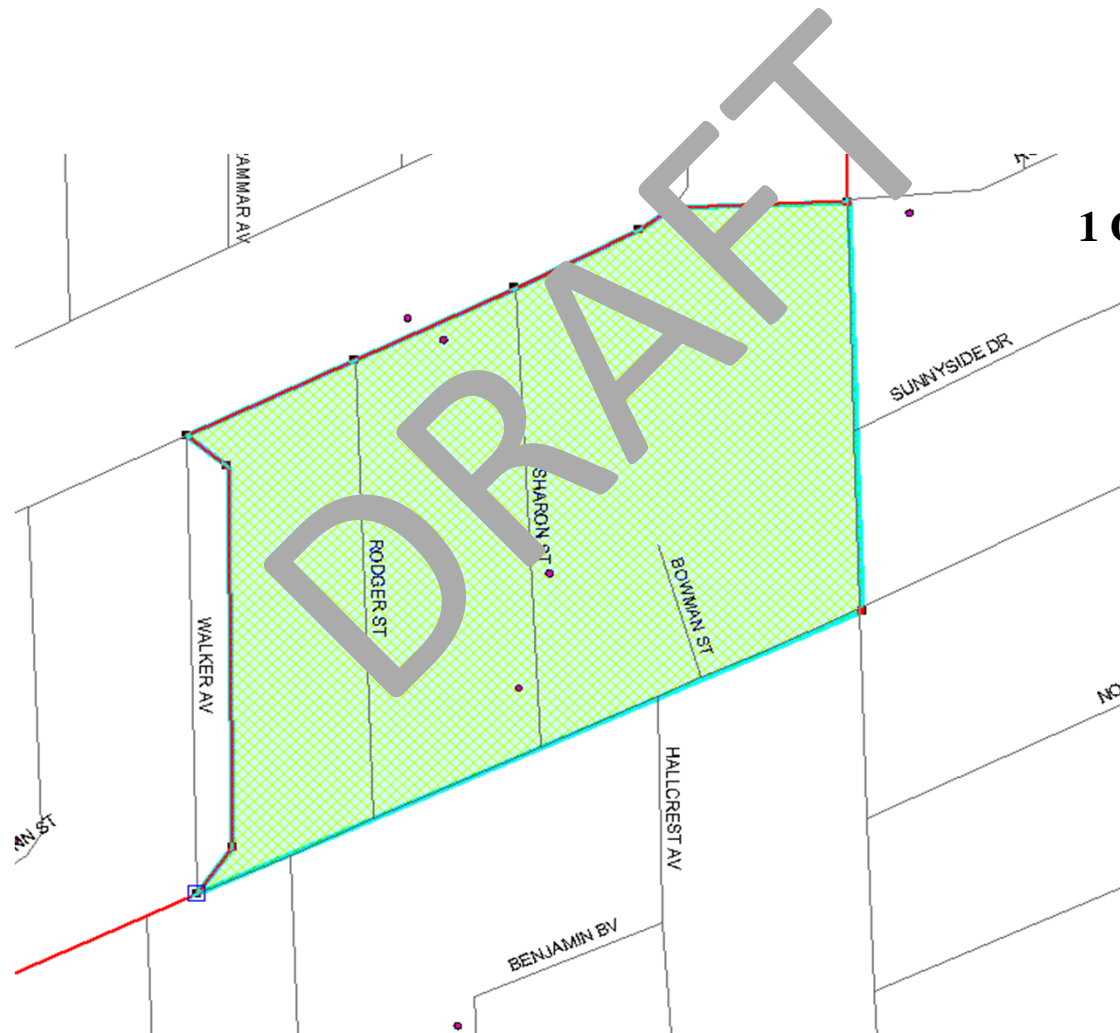
## Revised St. James Catholic Elementary School Boundary





## Option 8A

### Our Lady of Fatima Area of Change to St. James Catholic Elementary School

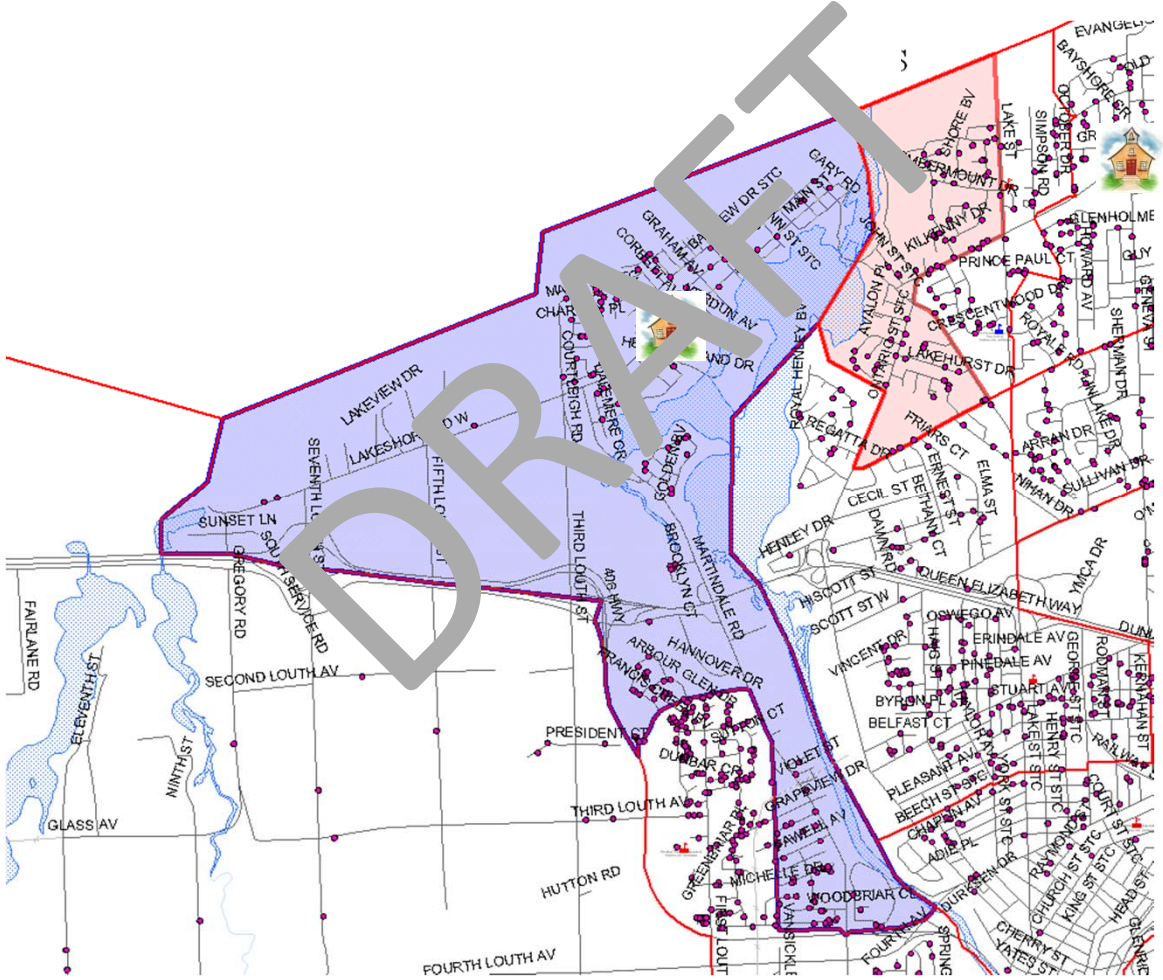


**1 Our Lady of Fatima  
student**



# Option 8A

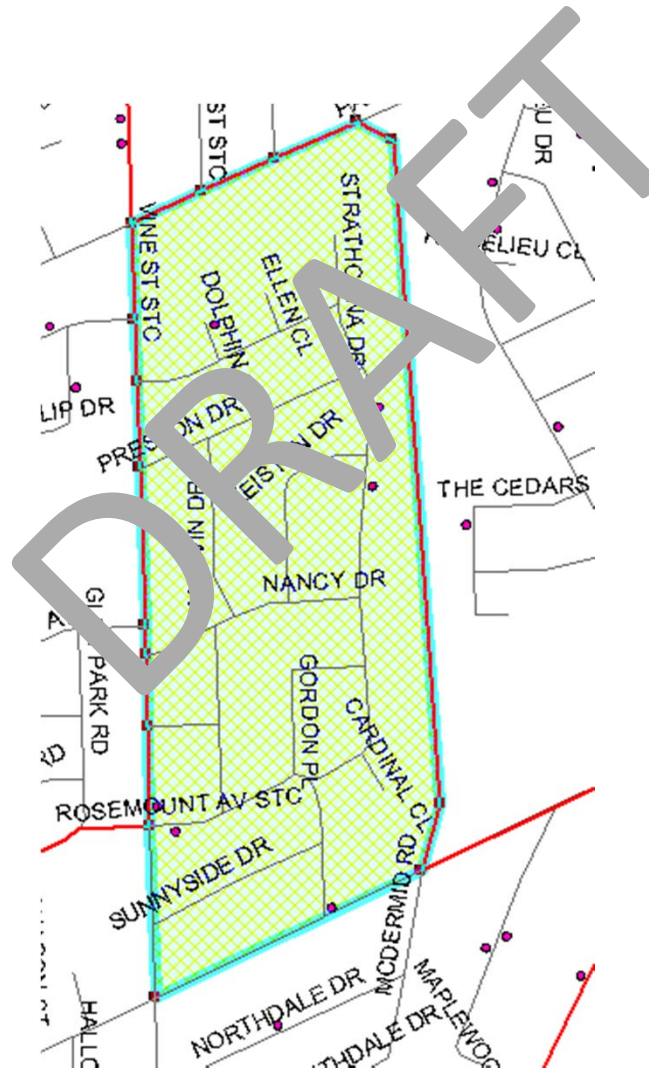
## Revised St. Ann Catholic Elementary School Boundary





## Option 8A

### Our Lady of Fatima Catholic Elementary School to Assumption Catholic Elementary School Area of Change

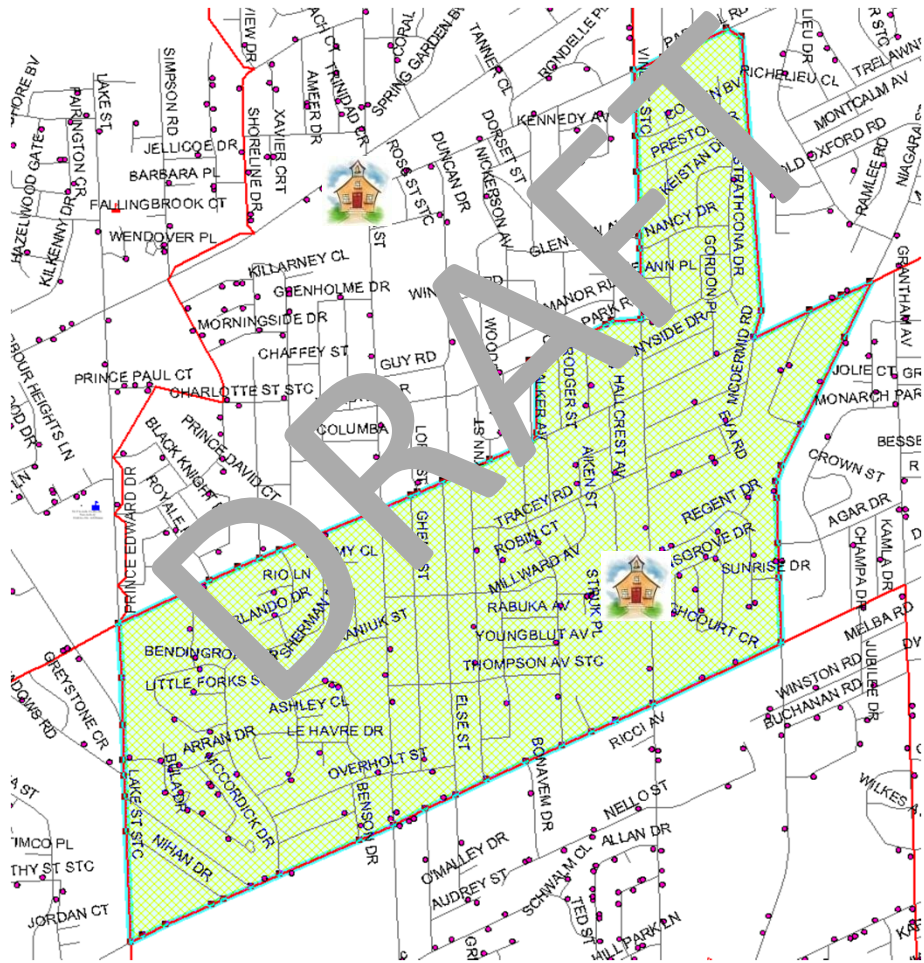


1 Our Lady of Fatima  
student



# Option 8A

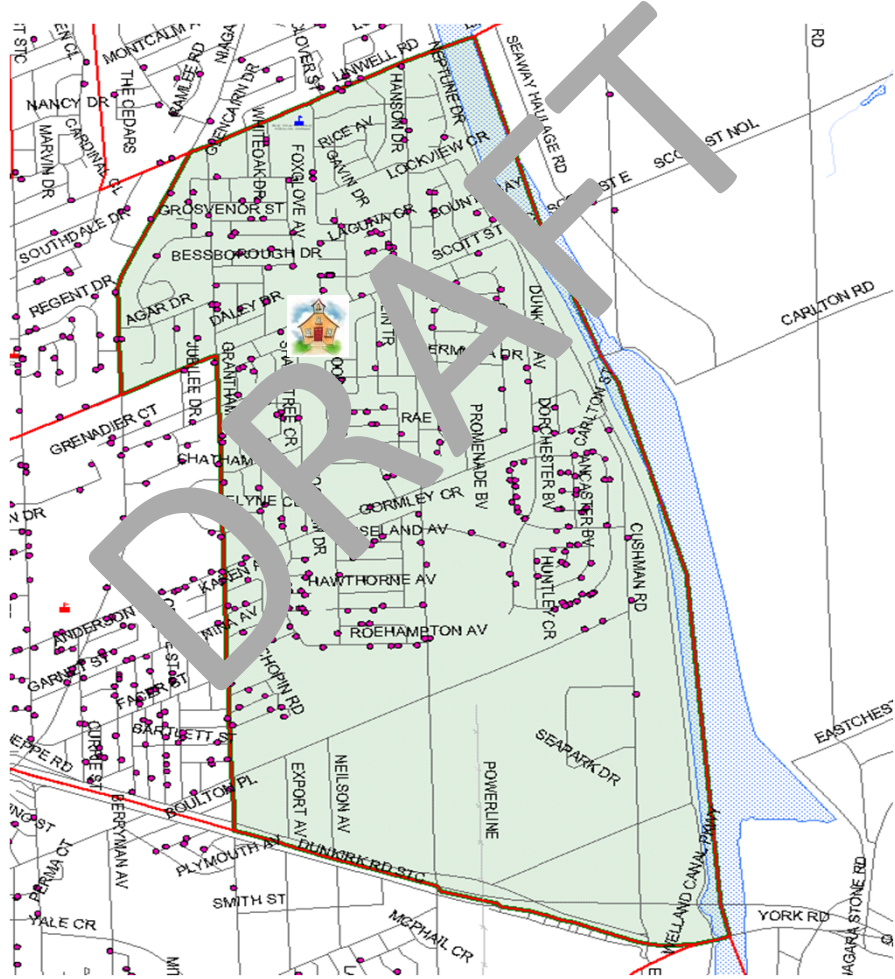
## Current Our Lady of Fatima Catholic Elementary School Boundary





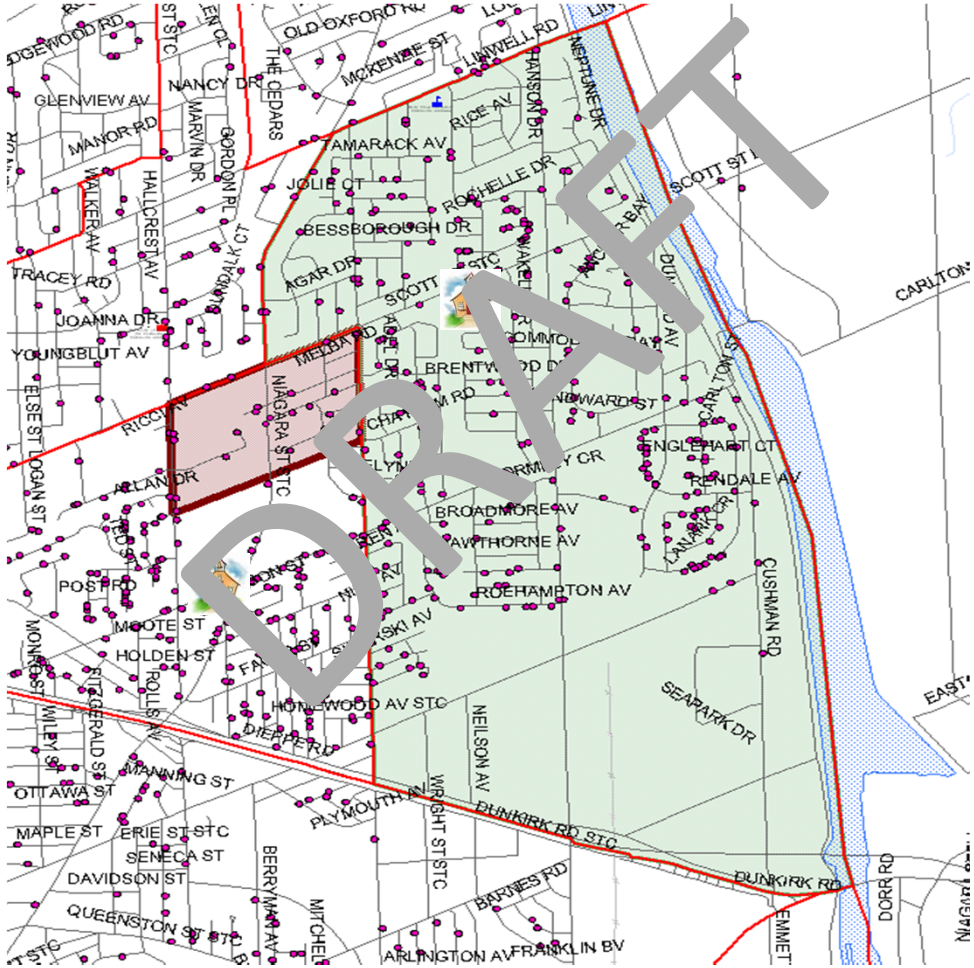
# Option 8A

## Current Canadian Martyrs Catholic Elementary School Boundary



# Option 8A

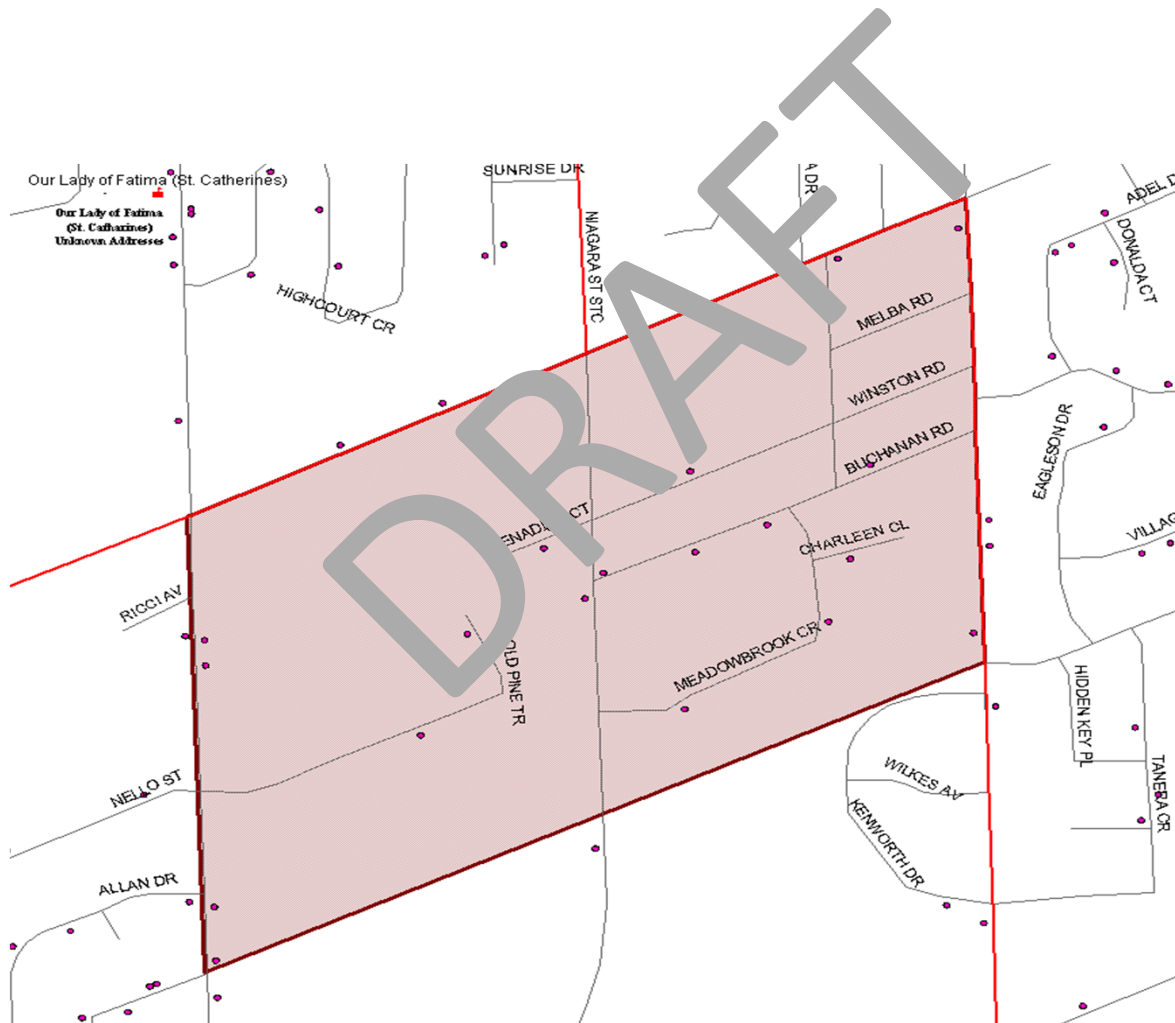
## Revised Canadian Martyrs Catholic Elementary School Boundary



## Option 8A

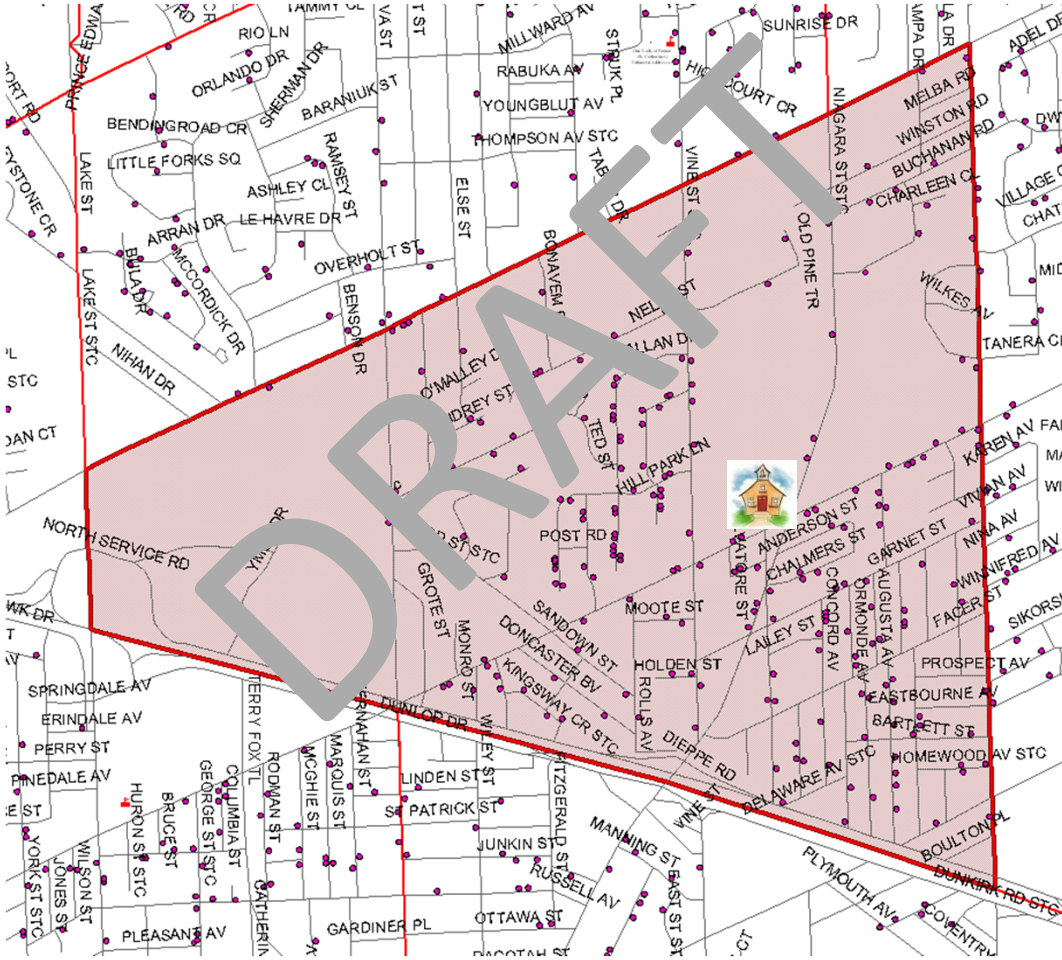
### St. Alfred to Canadian Martyrs Catholic Elementary School Area of Change

72 St. Alfred  
students



# Option 8A

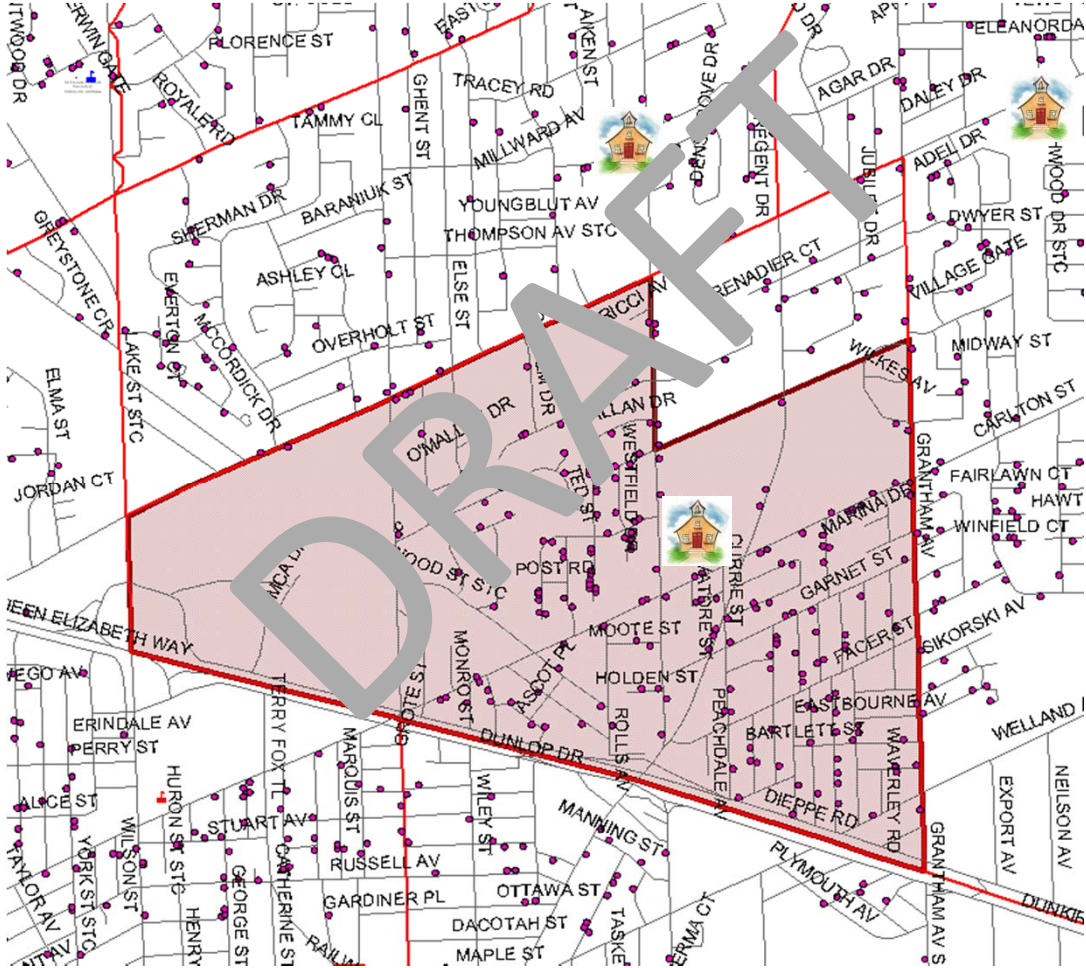
## Current St. Alfred Catholic Elementary School Boundary



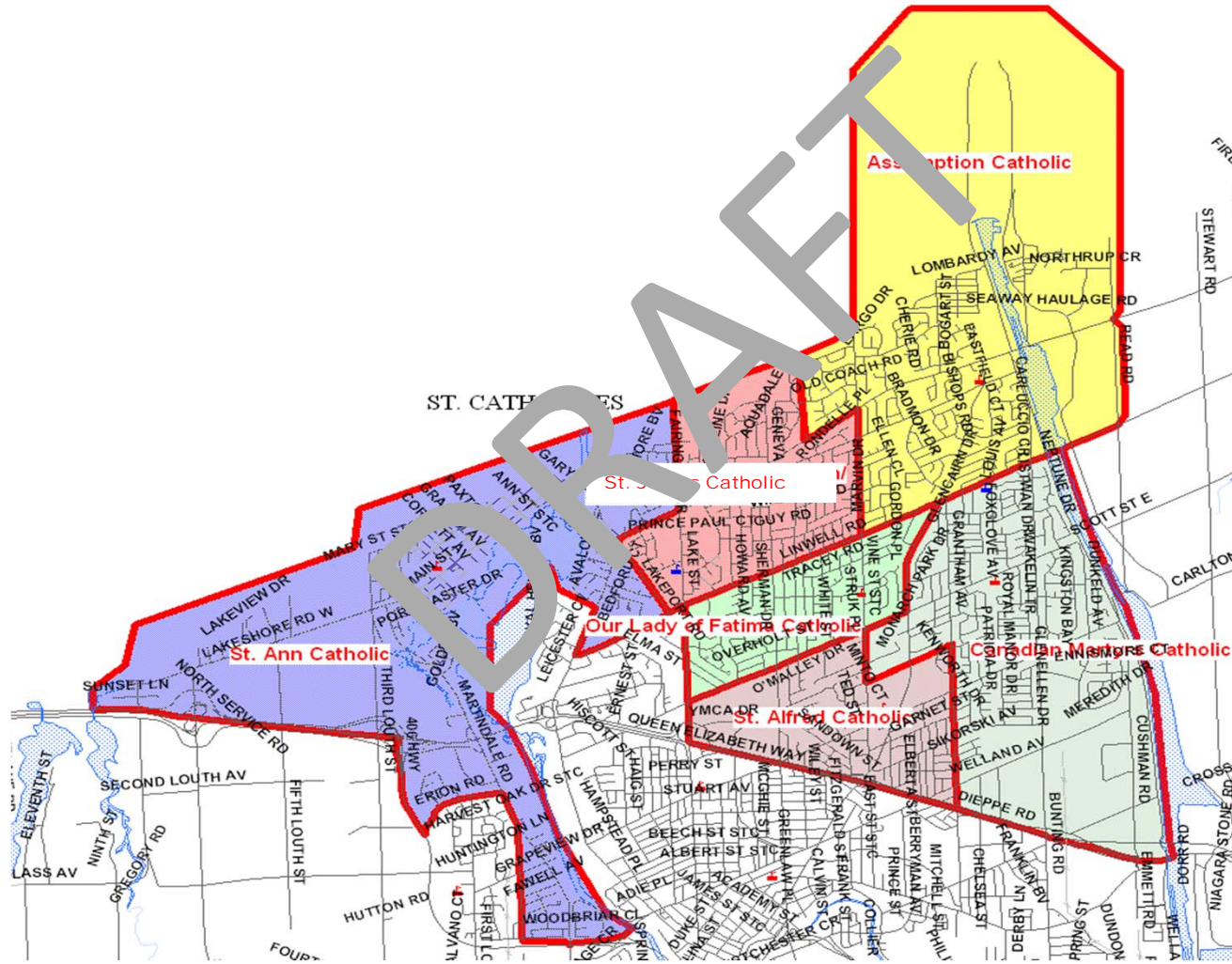


# Option 8A

## Revised St. Alfred Catholic Elementary School Boundary

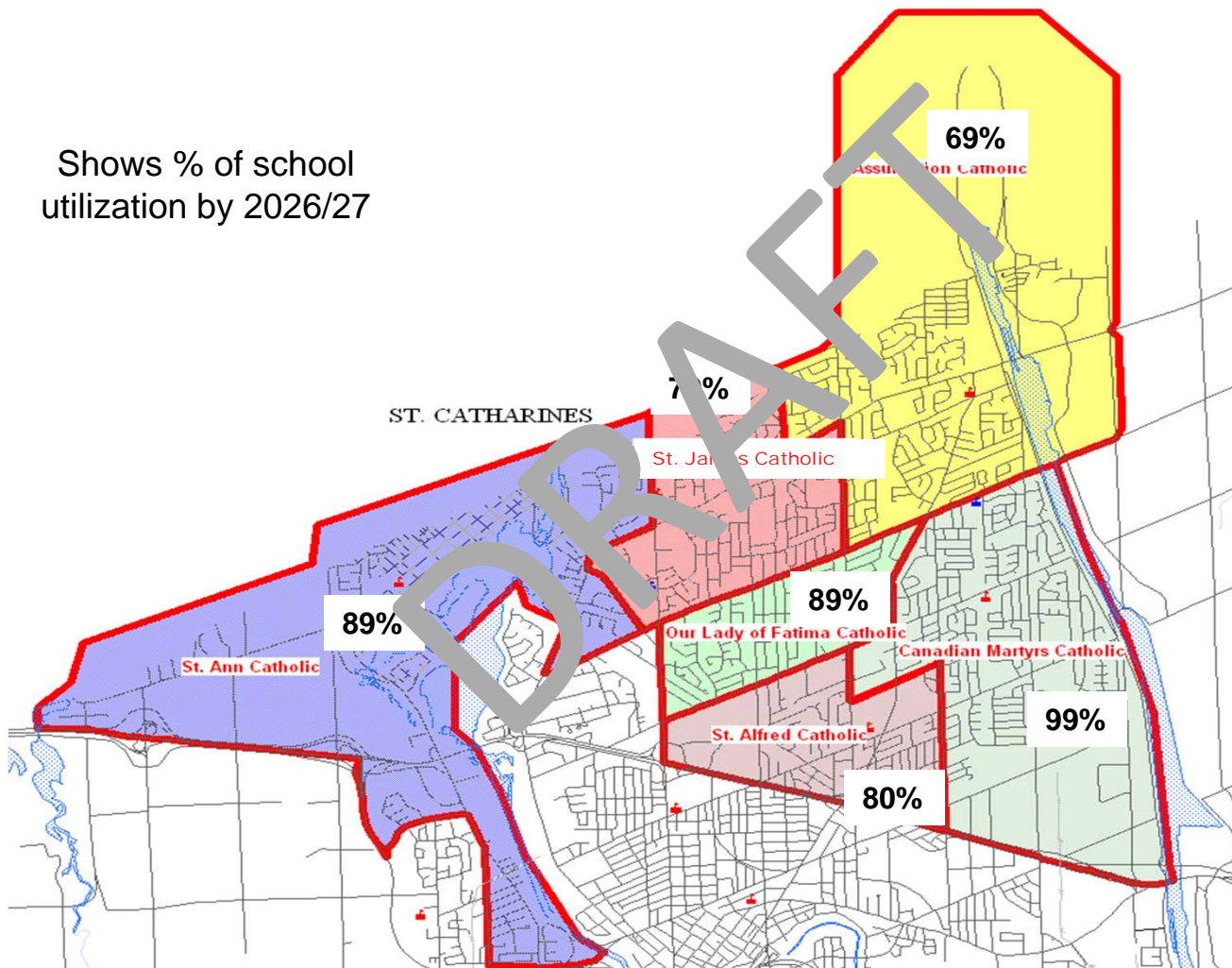


# Option 8A Map with Revised Boundaries



# Option 8A Map with Revised Boundaries

Shows % of school utilization by 2026/27



## BUILDING UTILIZATION

### Option 8A

Revised boundaries between St. James, St. Ann, Our Lady of Fatima and Assumption Catholic Elementary Schools plus revised boundaries between St. Alfred and Canadian Martyrs Catholic Elementary Schools

FI AT OLF + MJB/JAMES TO ST. ANN (54+28) + OLF TO ASSUMPTION + OLF TO CONSOLIDATED MJB/ST. JAMES + JAMES TO ASSUMPTION (18) + ST ALFRED TO CDN MARTYRS (72) - OPTION 8A

School Name	On-The-Ground Capacity	2014/	2017/	2020/	2023/	2026/
		2015	2018	2021	2024	2027
ASSUMPTION	340.0	224	222	228	236	235
CANADIAN MARTYRS	495.0	446	450	469	488	497
MICHAEL J BRENNAN/ST JAMES	259.0	318	274	232	212	205
OUR LADY FATIMA, V	282.0	193	219	245	248	250
ST ALFRED	472.0	455	479	435	389	376
ST ANN	397.0	305	311	334	351	353
<b>TOTAL STUDY AREA</b>	<b>2,245.0</b>	<b>1,940</b>	<b>1,954</b>	<b>1,946</b>	<b>1,925</b>	<b>1,909</b>

PLUS SPACES					
2014/	2017/	2020/	2023/	2026/	
2015	2018	2021	2024	2027	
6	118	112	104	105	
49	45	27	7	4	
-59	-15	27	47	54	
89	63	33	34	32	
17	-7	37	83	96	
92	86	63	46	44	
<b>305</b>	<b>291</b>	<b>299</b>	<b>320</b>	<b>336</b>	

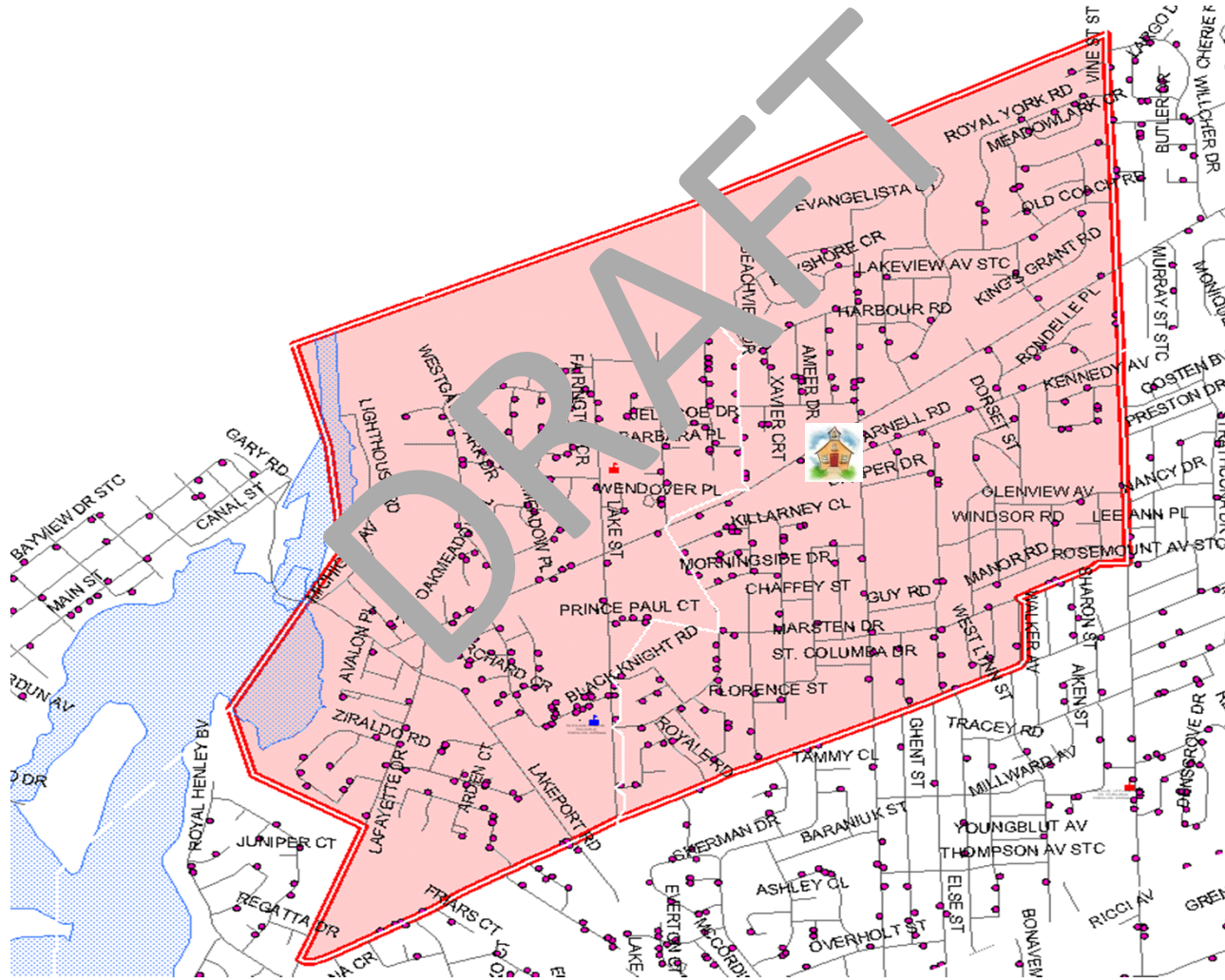
UTILIZATION				
2014/	2017/	2020/	2023/	2026/
2015	2018	2021	2024	2027
66%	65%	67%	69%	69%
90%	91%	95%	99%	99%
123%	106%	90%	82%	79%
68%	78%	88%	88%	89%
96%	101%	92%	82%	80%
77%	78%	84%	88%	89%
<b>86%</b>	<b>87%</b>	<b>87%</b>	<b>86%</b>	<b>85%</b>

## **OPTION 8B**

Revised boundaries between St. James, St. Ann,  
Our Lady of Fatima Catholic Elementary  
Schools plus revised boundaries with Our Lady  
of Fatima and Assumption Catholic Elementary  
School plus revised boundaries with St. Alfred  
and Canadian Martyrs Catholic Elementary  
Schools

# Option 8B

## Current St. James Catholic Elementary School



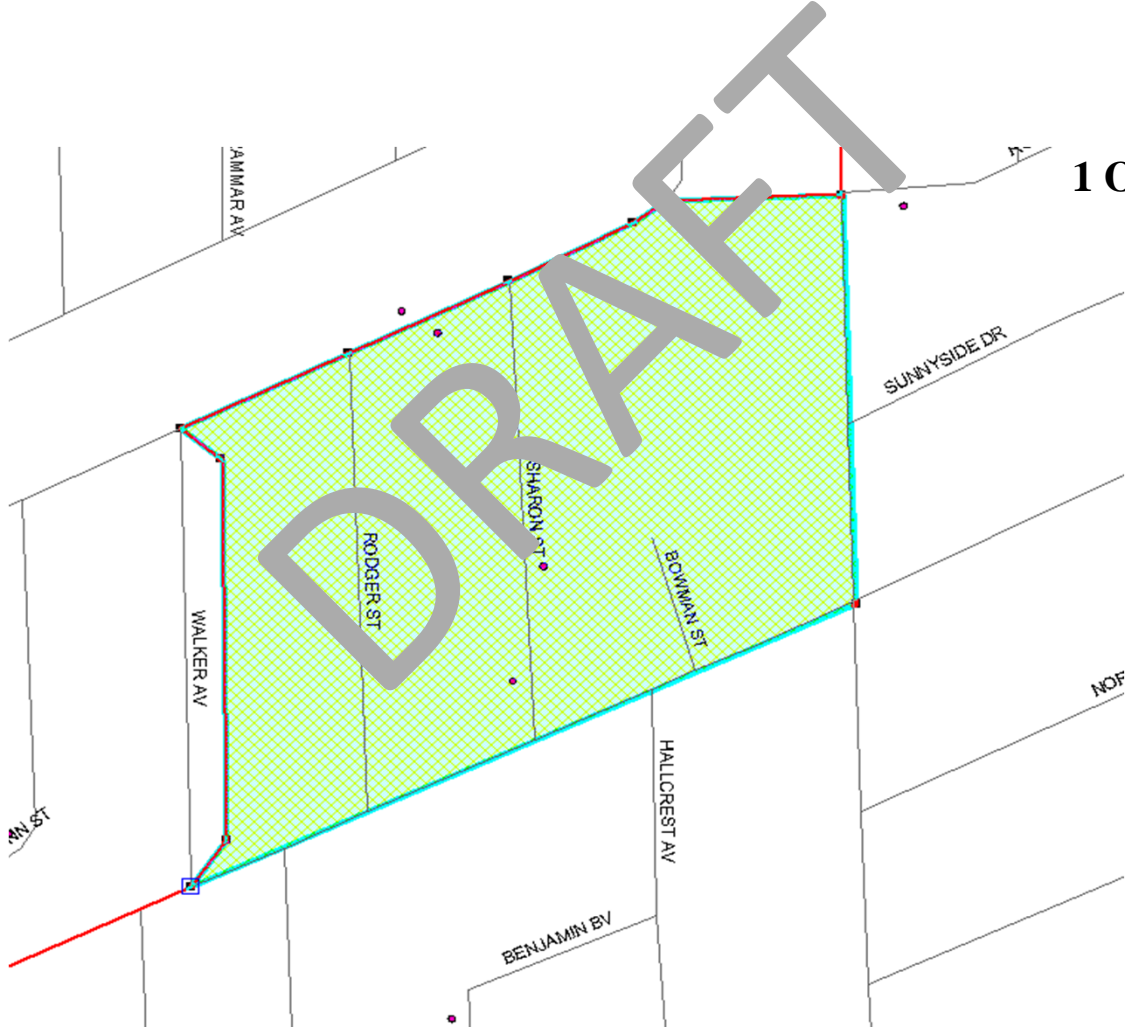






**Option 8B**

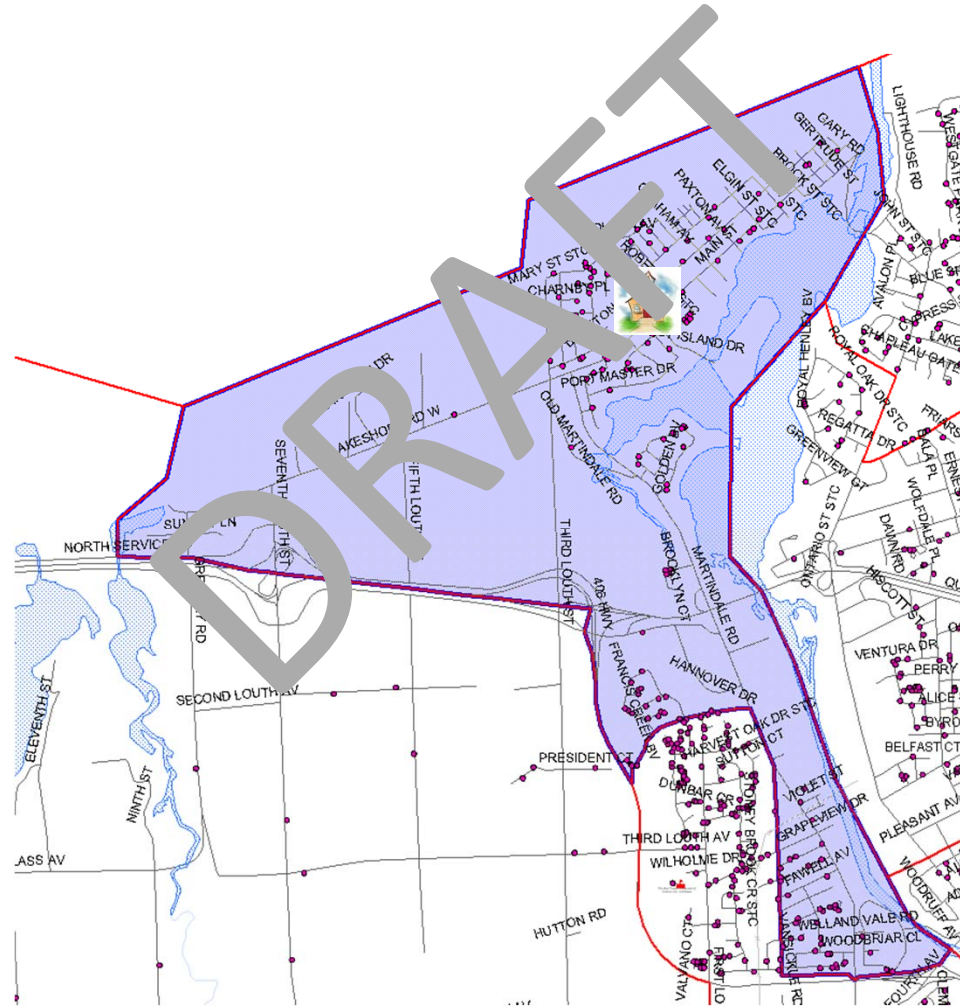
**Our Lady of Fatima Area of Change to St. James Catholic Elementary School**



**1 Our Lady of Fatima student**

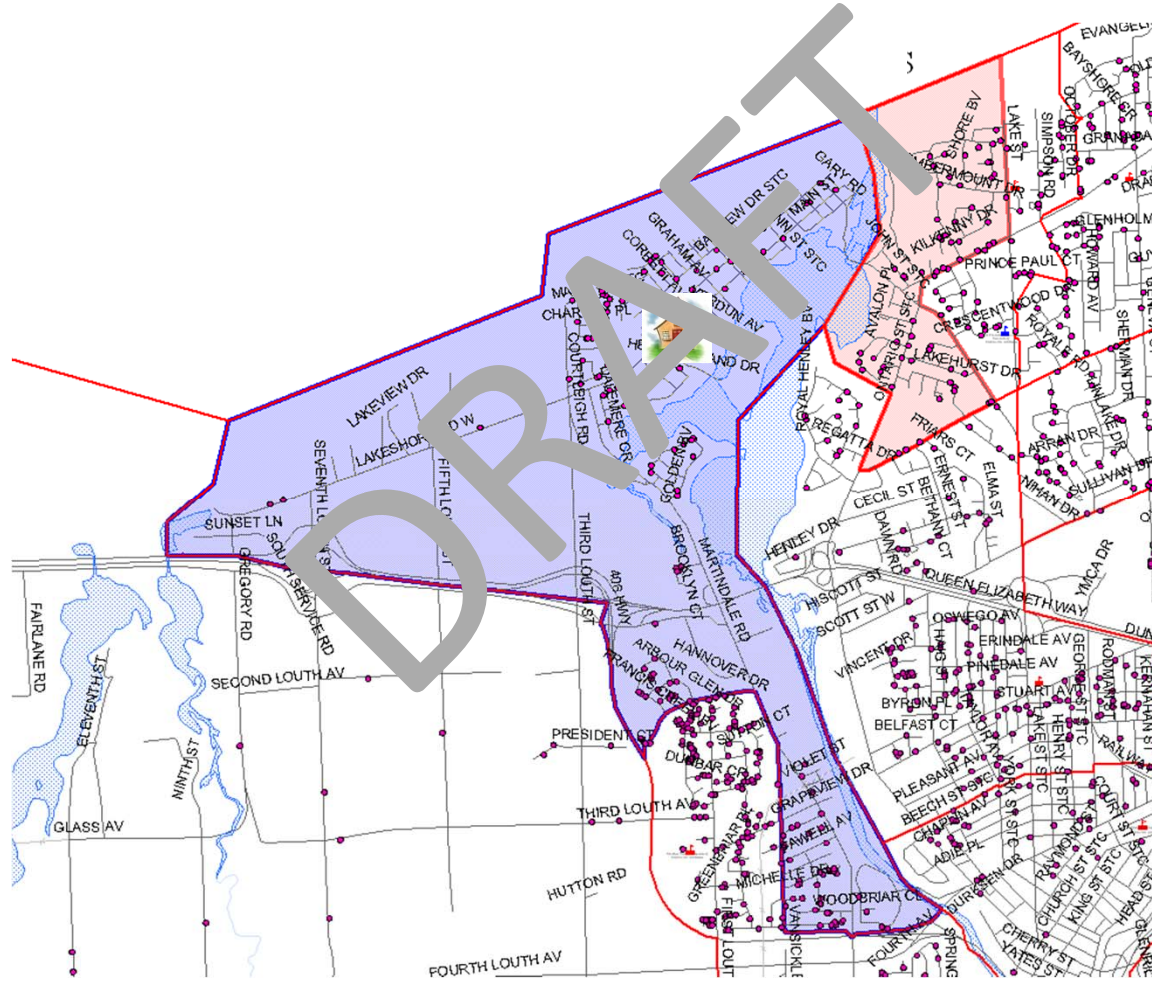
# Option 8B

## Current St. Ann Catholic Elementary School Boundary



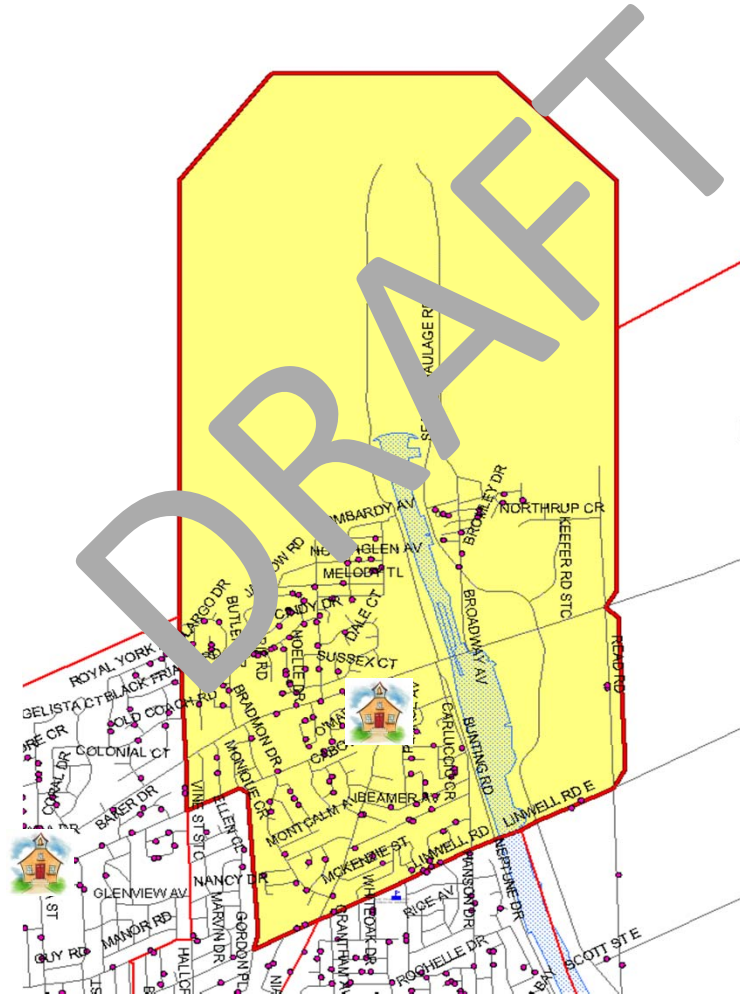
# Option 8B

## Revised St. Ann Catholic Elementary School Boundary



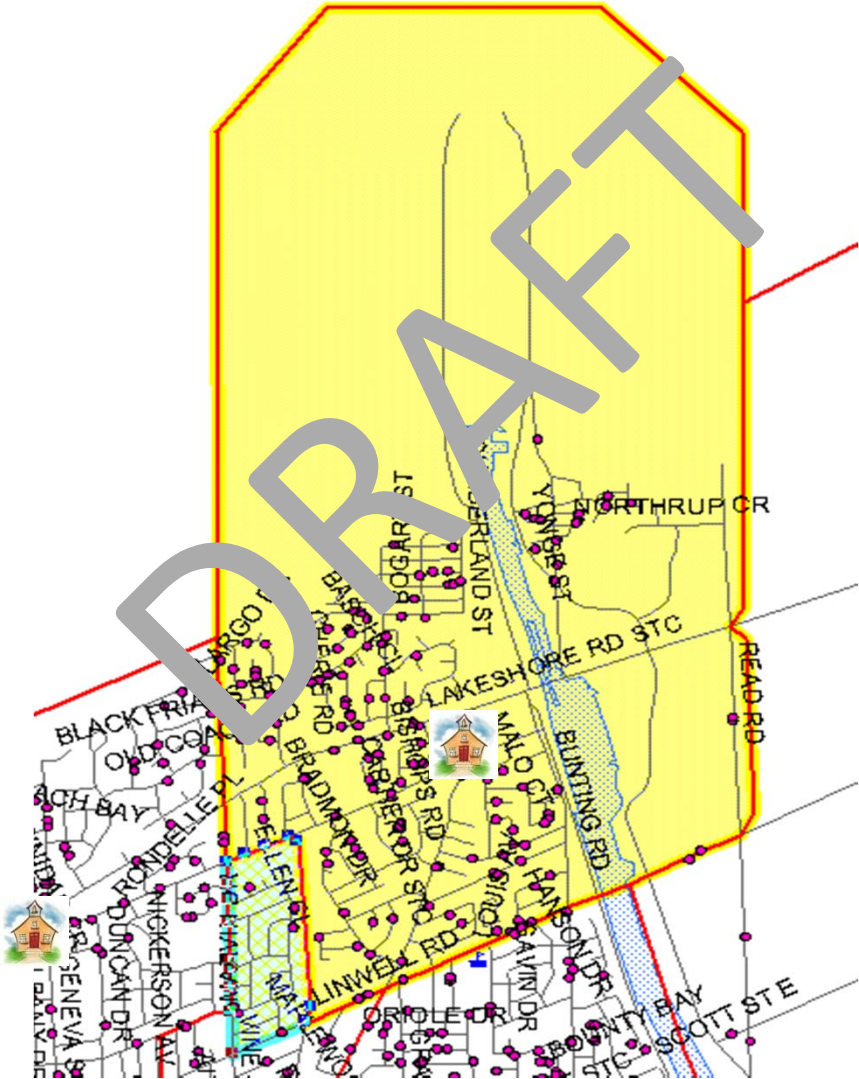
# Option 8B

## Current Assumption Catholic Elementary School Boundary



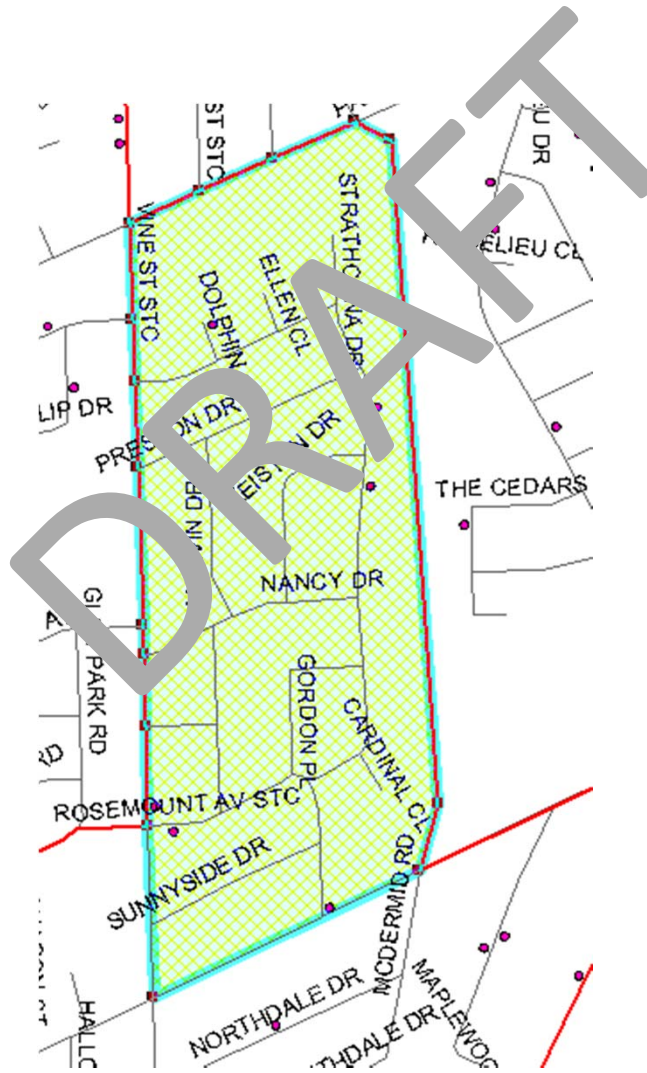
# Option 8B

## Revised Assumption Catholic Elementary School Boundary



## Option 8B

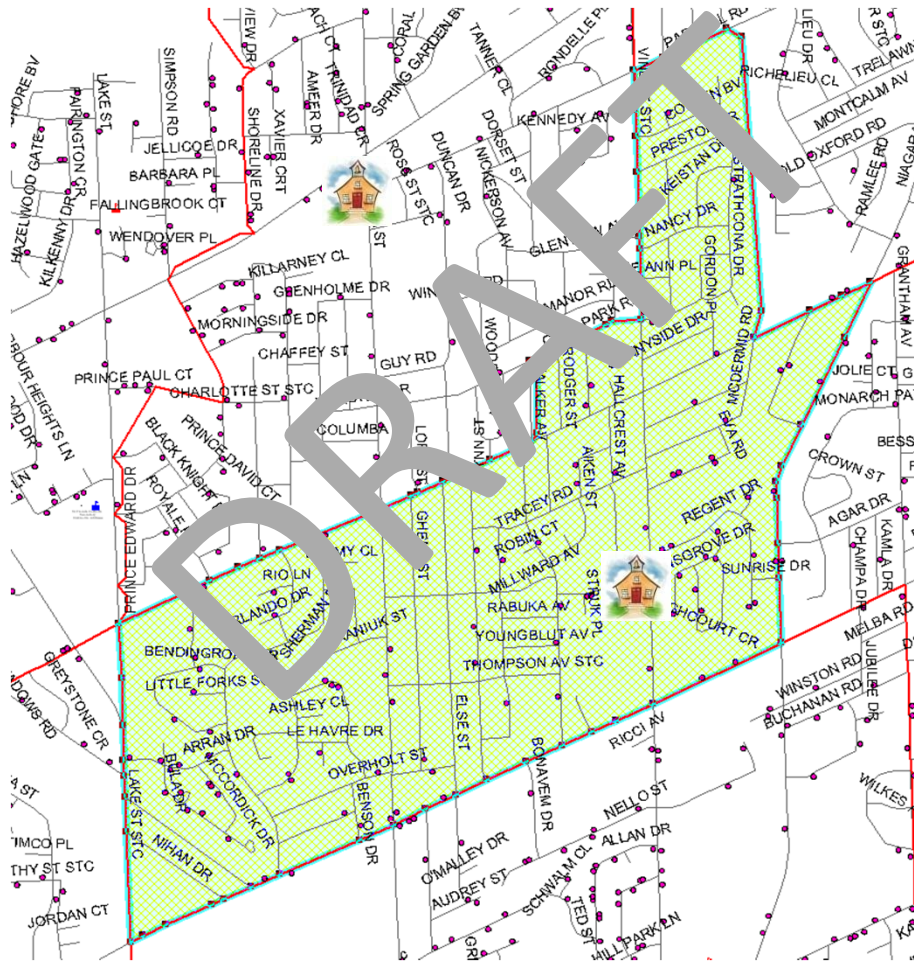
### Our Lady of Fatima Catholic Elementary School to Assumption Catholic Elementary School Area of Change



1 Our Lady of Fatima  
student

# Option 8B

## Current Our Lady of Fatima Catholic Elementary School Boundary

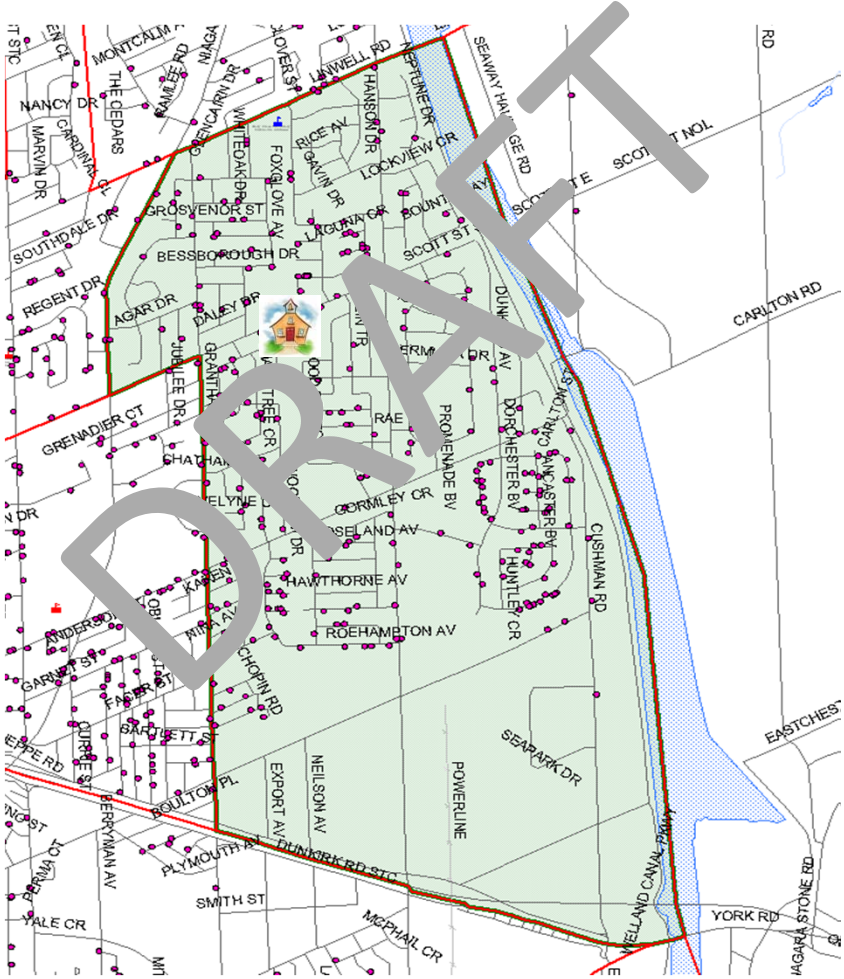






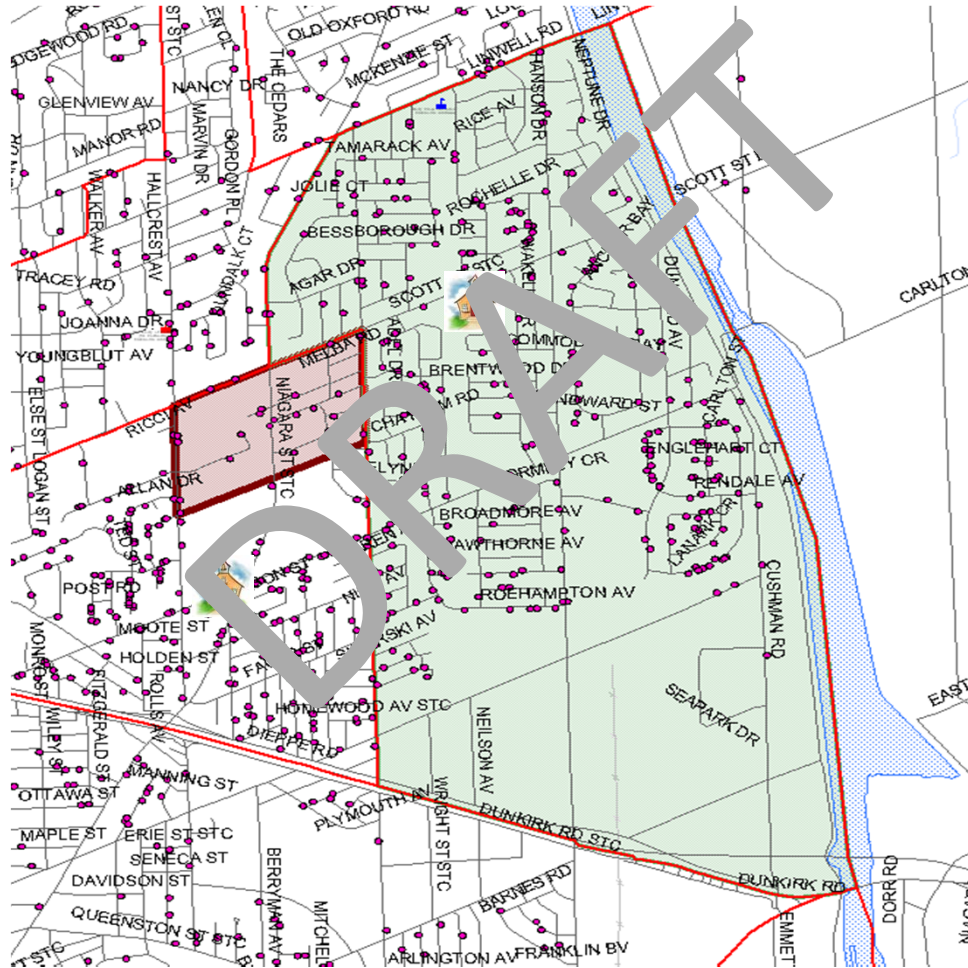
# Option 8B

## Current Canadian Martyrs Catholic Elementary School Boundary



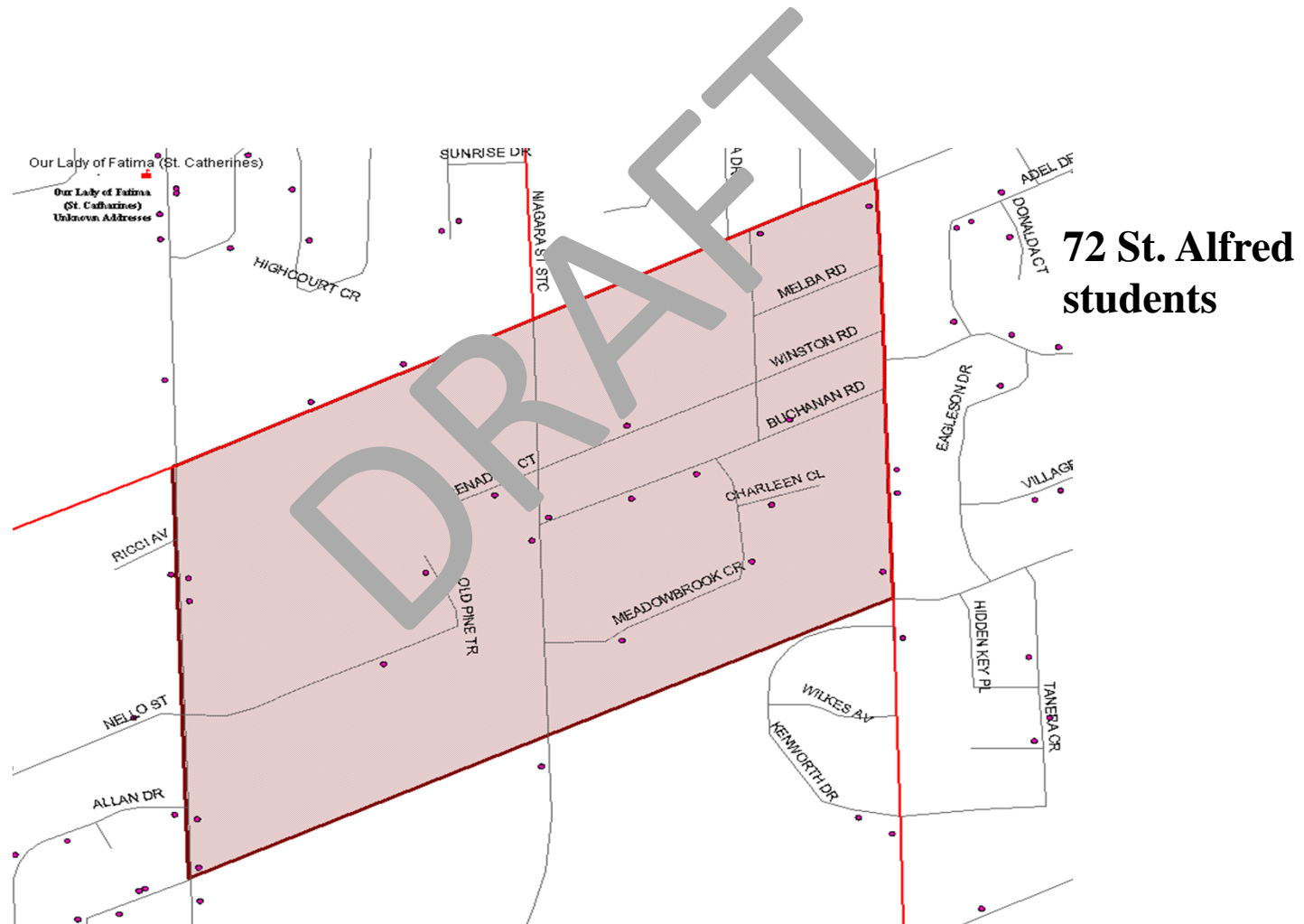
# Option 8B

## Revised Canadian Martyrs Catholic Elementary School Boundary



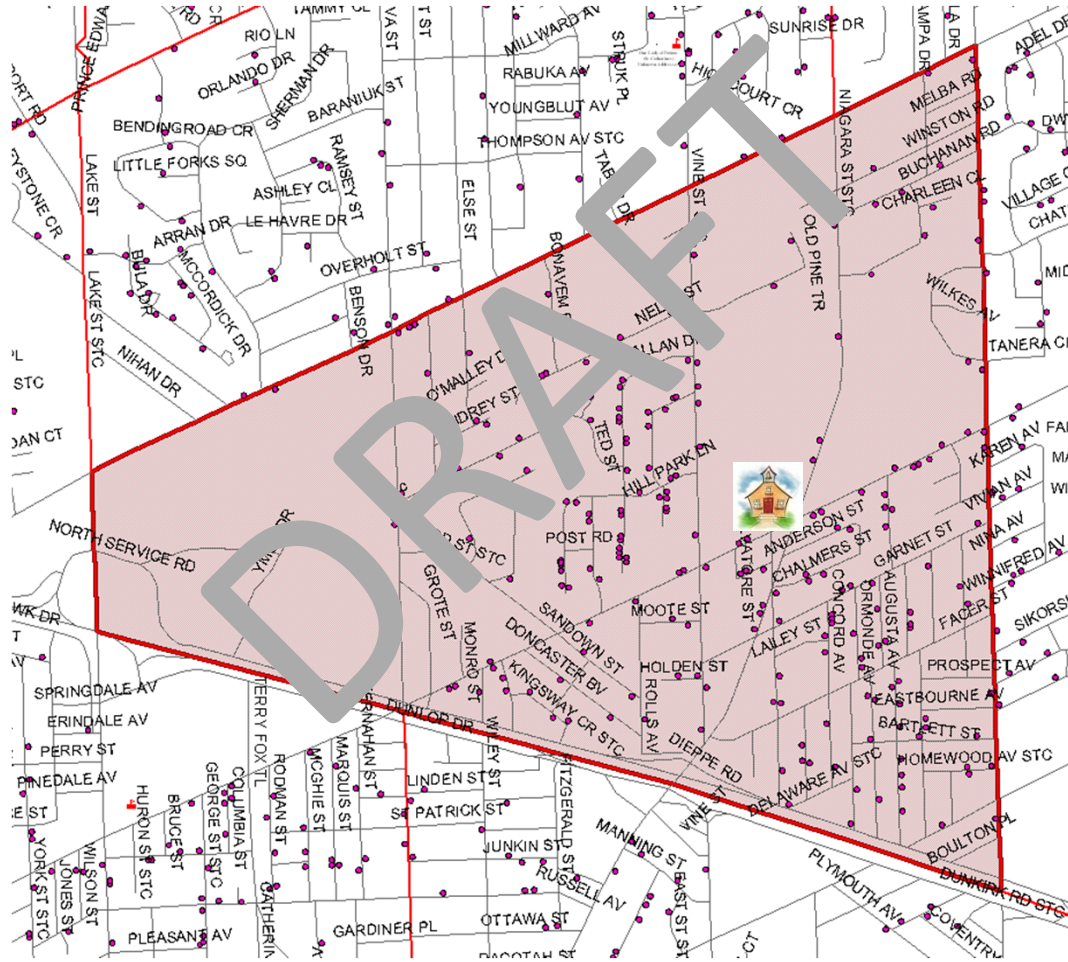
## Option 8B

### Our Lady of Fatima Catholic Elementary School to Assumption Catholic Elementary School Area of Change



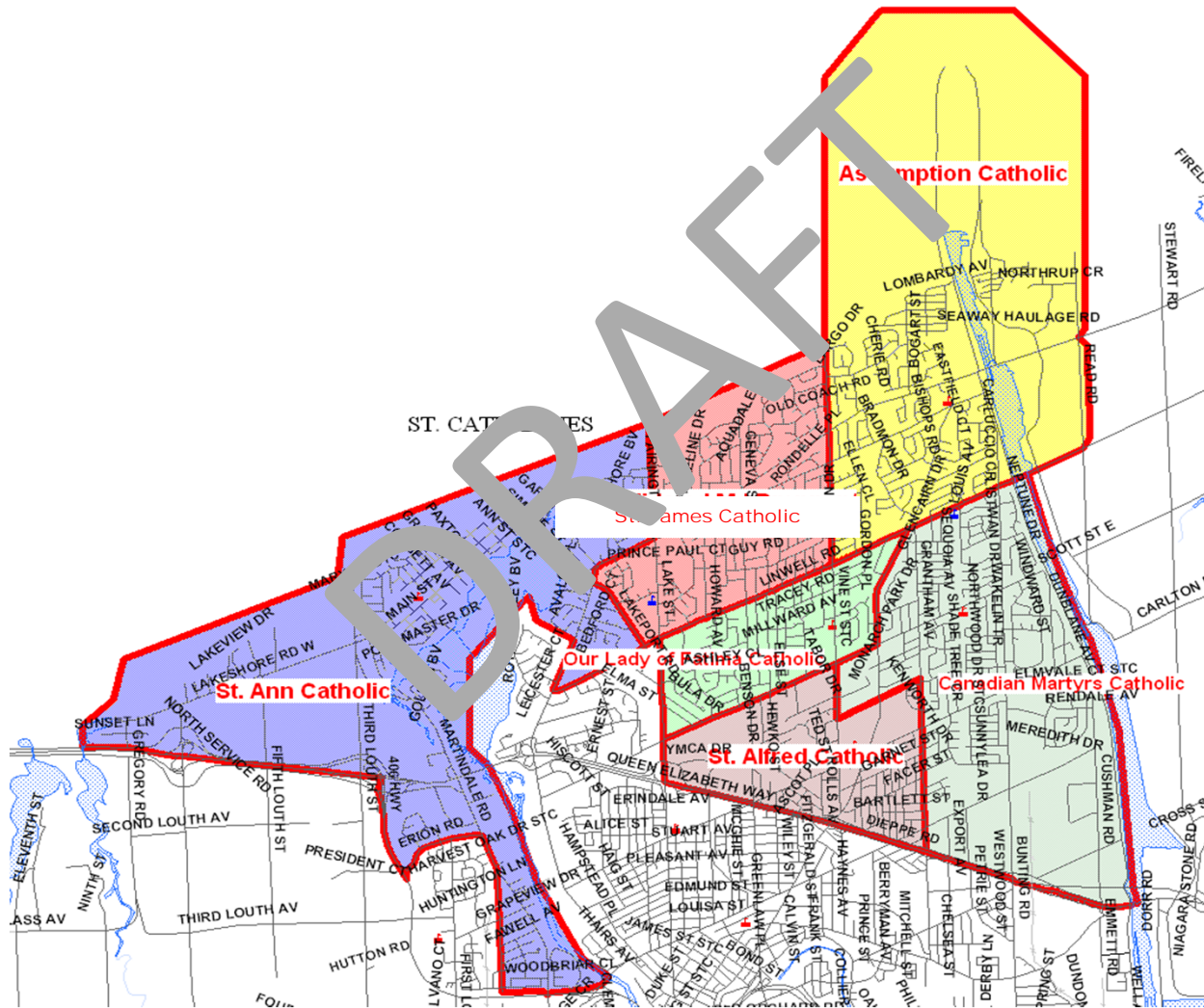
# Option 8B

## Current St. Alfred Catholic Elementary School Boundary



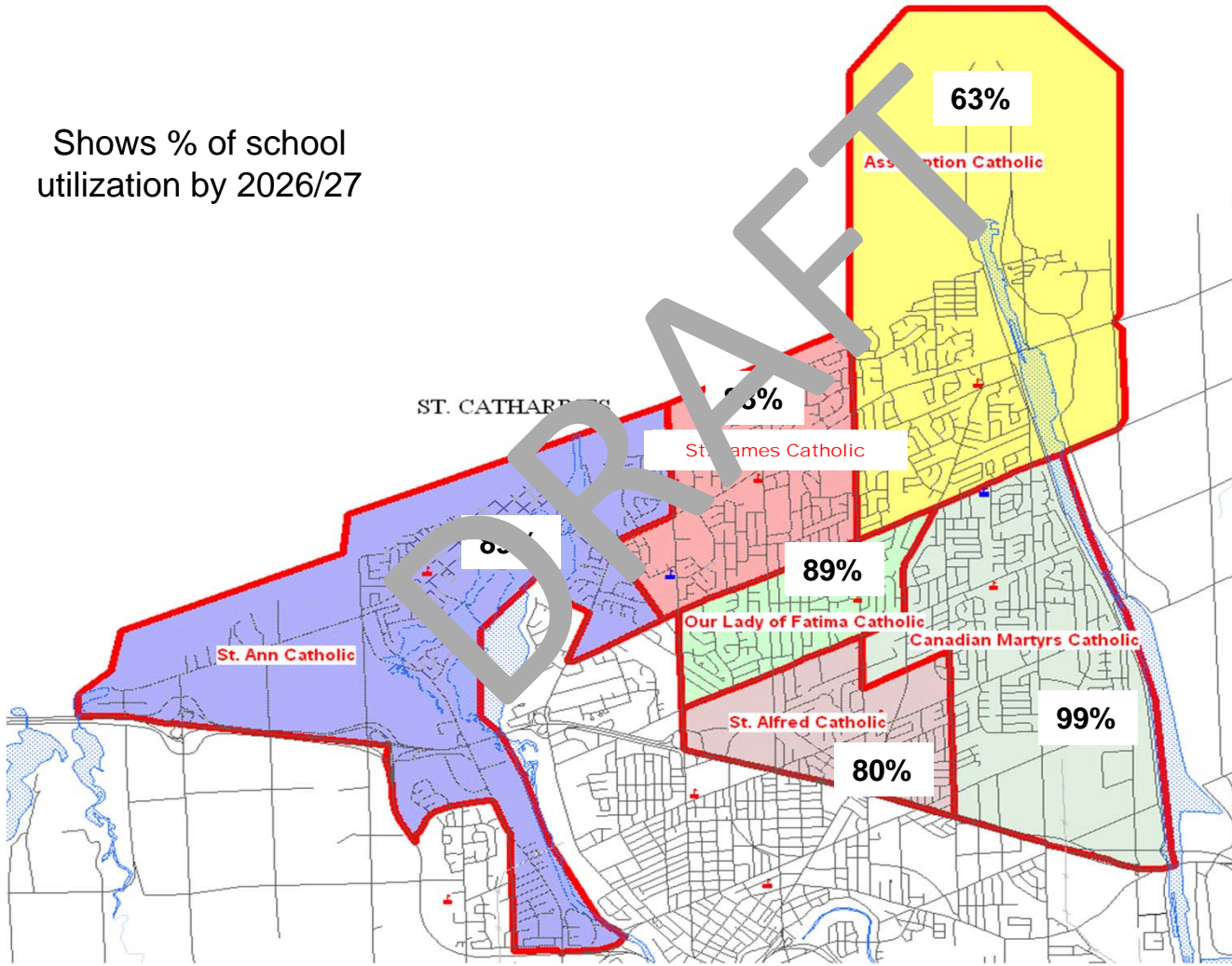


# Option 8B Map with Revised Boundaries



# Option 8B Map with Revised Boundaries

Shows % of school utilization by 2026/27



## BUILDING UTILIZATION

### Option 8B

Revised boundaries between St. James, St. Ann, Our Lady of Fatima Catholic Elementary Schools plus revised boundaries with Our Lady of Fatima and Assumption Catholic Elementary School plus revised boundaries with St. Alfred and Canadian Martyrs Catholic Elementary Schools

FI AT OLF + MJB/JAMES TO ST. ANN (54+28) + OLF TO ASSUMPTION + OLF TO CONSOLIDATED MJB/ST. JAMES + ST. ALFRED TO CAN. MARTYRS (NO JAMES TO ASSUMPTION) - OPTION 8B

School Name	On-The-Ground Capacity	2014/ 2015	2017/ 2018	2020/ 2021	2023/ 2024	2026/ 2027
ASSUMPTION	340.0	220	211	211	211	211
CANADIAN MARTYRS	495.0	446	450	450	488	501
MICHAEL J BRENNAN/ST JAMES	259.0	322	284	249	234	227
OUR LADY FATIMA, V	282.0	193	219	219	248	250
ST ALFRED	472.0	455	479	435	389	376
ST ANN	397.0	305	311	334	351	353
<b>TOTAL STUDY AREA</b>	<b>2,245.0</b>	<b>1,940</b>	<b>1,954</b>	<b>1,946</b>	<b>1,926</b>	<b>1,910</b>

PLUS SPACES					
2014/ 2015	2017/ 2018	2020/ 2021	2023/ 2024	2026/ 2027	
120	129	129	125	126	
49	45	27	7	4	
-63	-25	10	25	32	
89	63	33	34	32	
17	-7	37	83	96	
92	86	63	46	44	
<b>305</b>	<b>291</b>	<b>299</b>	<b>319</b>	<b>335</b>	

UTILIZATION				
2014/ 2015	2017/ 2018	2020/ 2021	2023/ 2024	2026/ 2027
65%	62%	62%	63%	63%
90%	91%	95%	99%	99%
124%	110%	96%	90%	88%
68%	78%	88%	88%	89%
96%	101%	92%	82%	80%
77%	78%	84%	88%	89%
<b>86%</b>	<b>87%</b>	<b>87%</b>	<b>86%</b>	<b>85%</b>



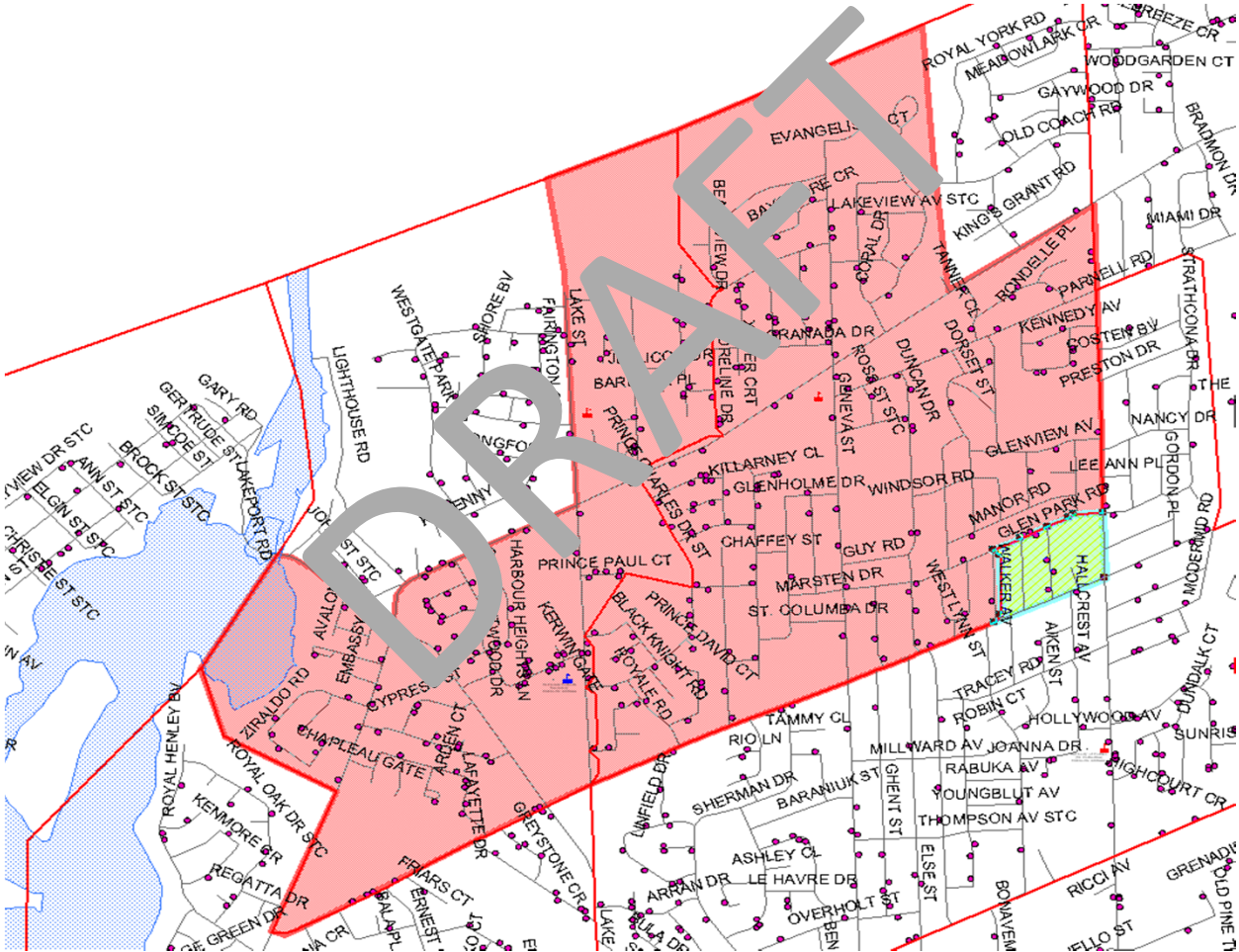
## OPTION 9A

Revised boundaries between St. James, St. Ann,  
Our Lady of Fatima and Assumption Catholic  
Elementary Schools plus revised boundaries with  
Our Lady of Fatima and Assumption Catholic  
Elementary School plus revised boundaries with  
St. Alfred and Canadian Martyrs Catholic  
Elementary Schools



# Option 9A

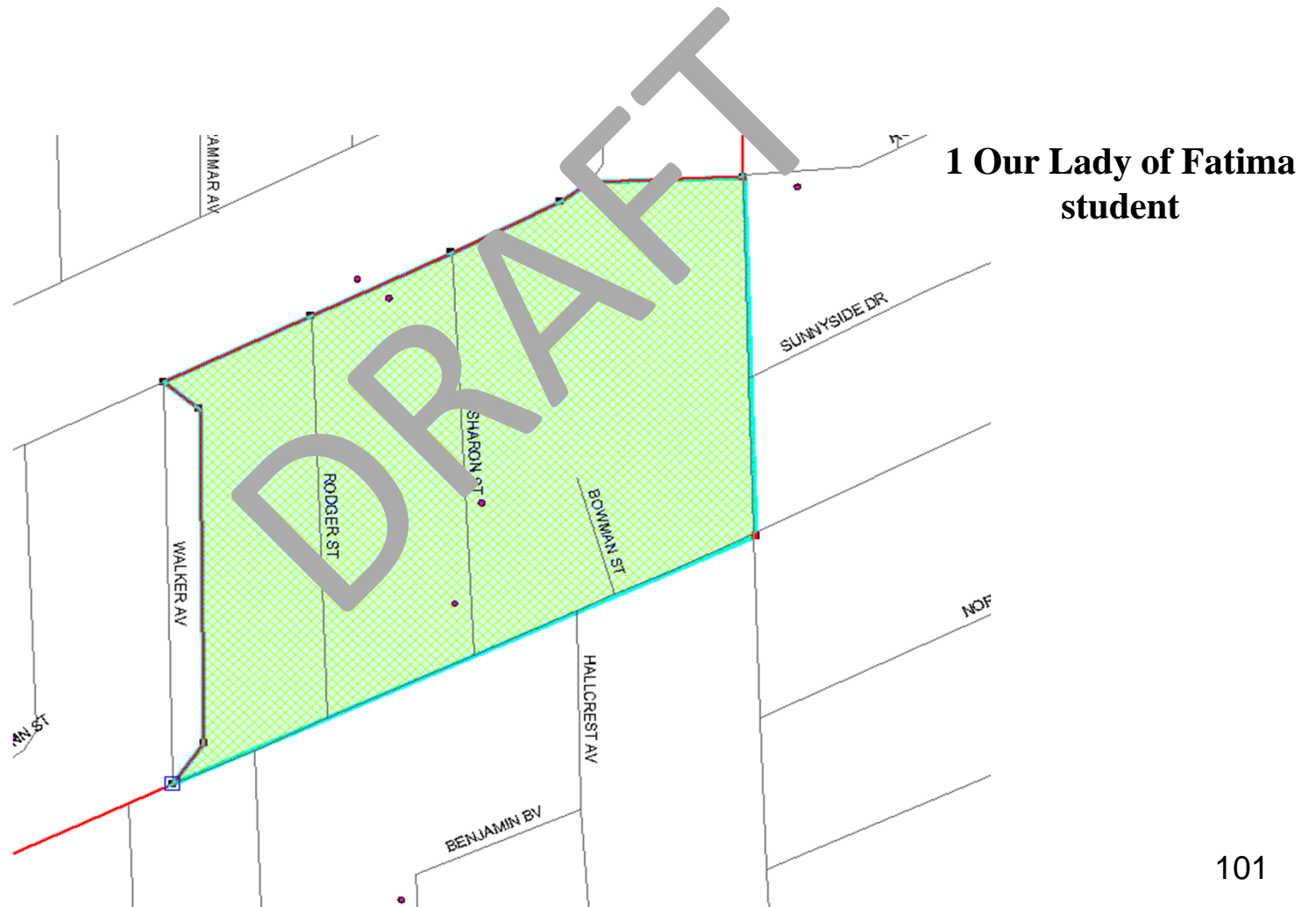
## Revised St. James Boundary





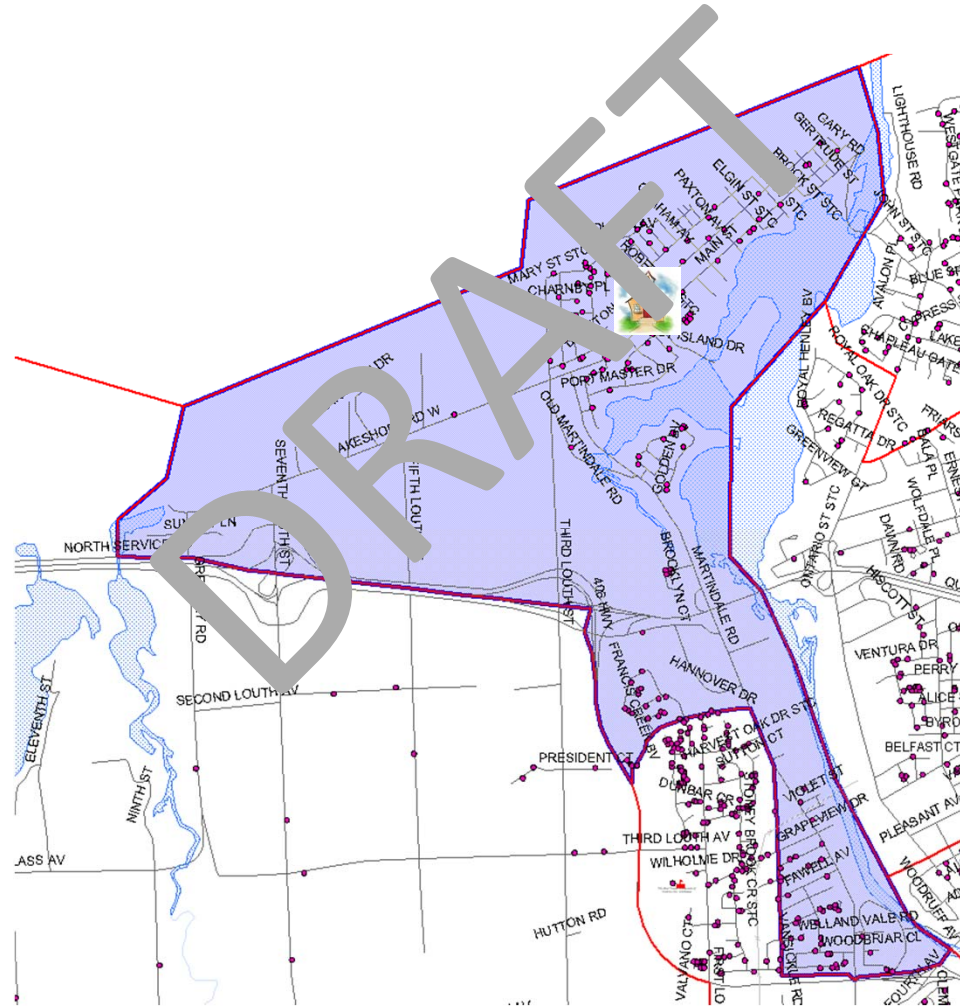
## Option 9A

### Our Lady of Fatima Area of Change to St. James Catholic Elementary School



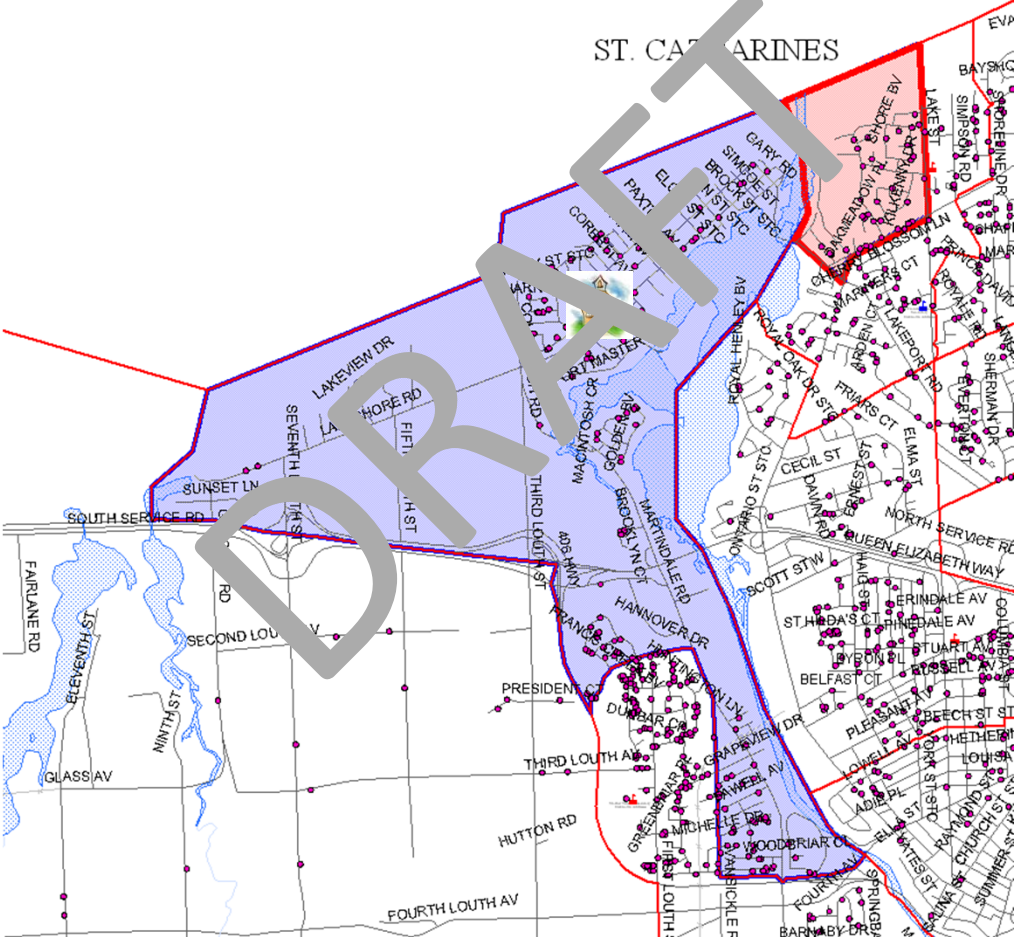
# Option 9A

## Current St. Ann Catholic Elementary School Boundary



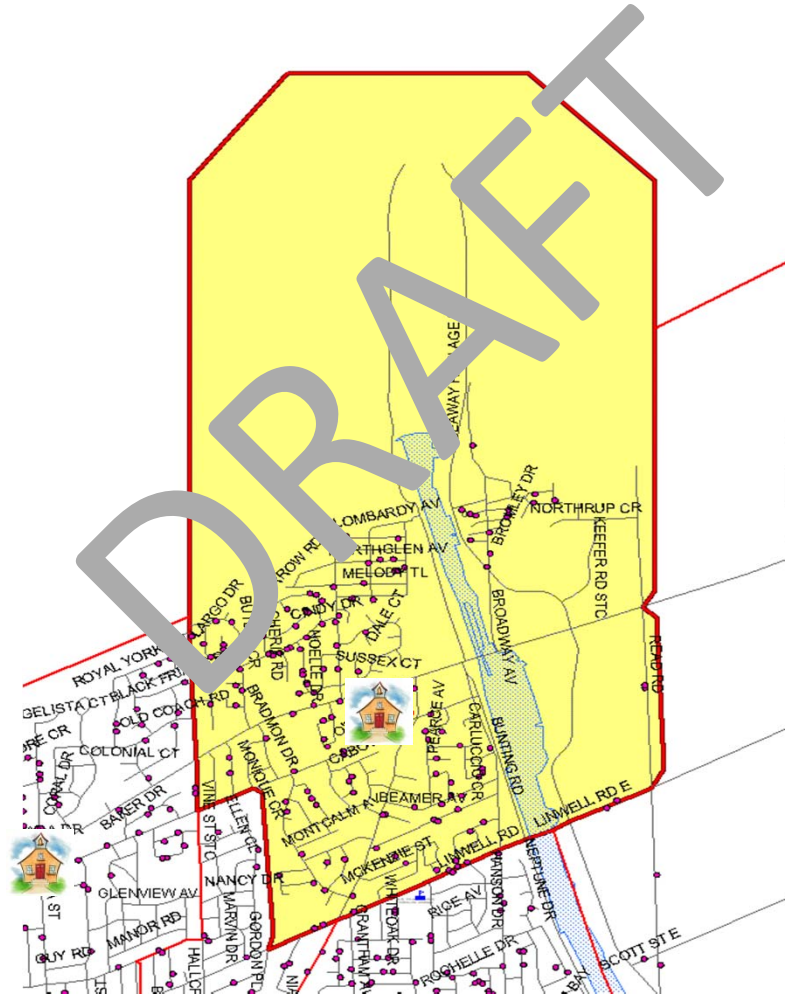
# Option 9A

## Revised St. Ann Catholic Elementary School Boundary



# Option 9A

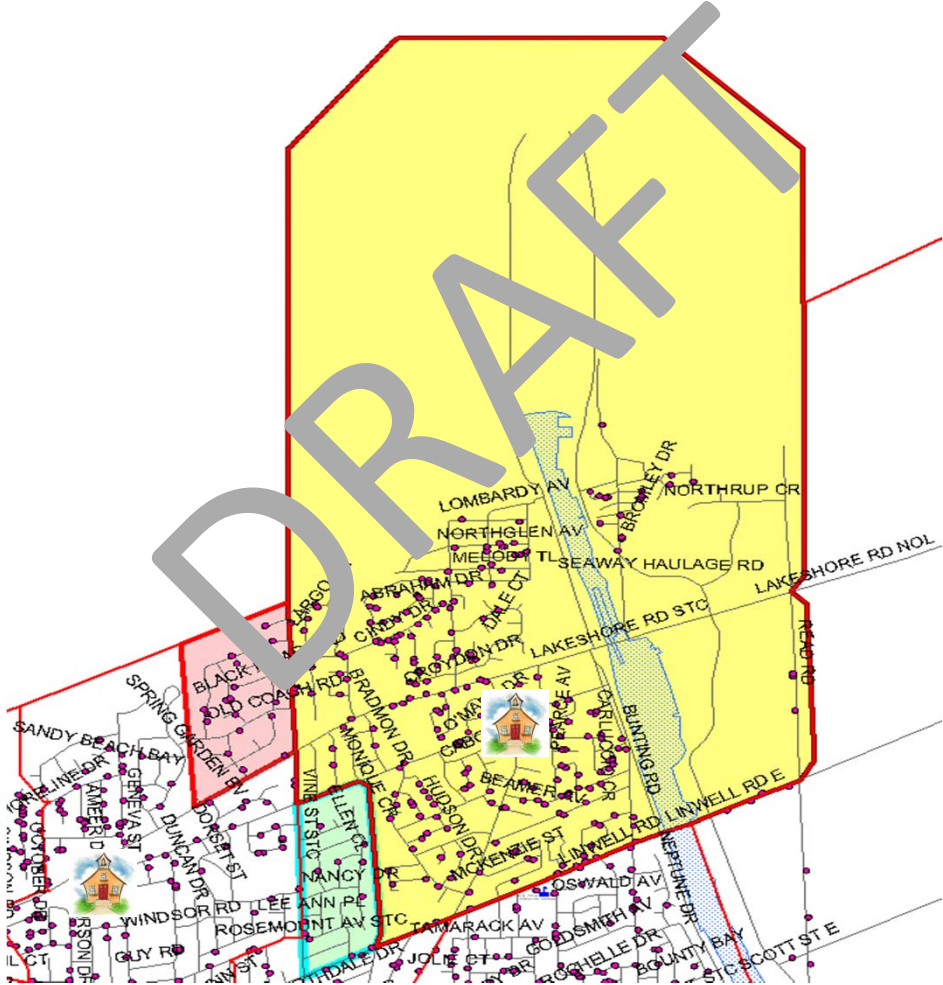
## Current Assumption Catholic Elementary School Boundary





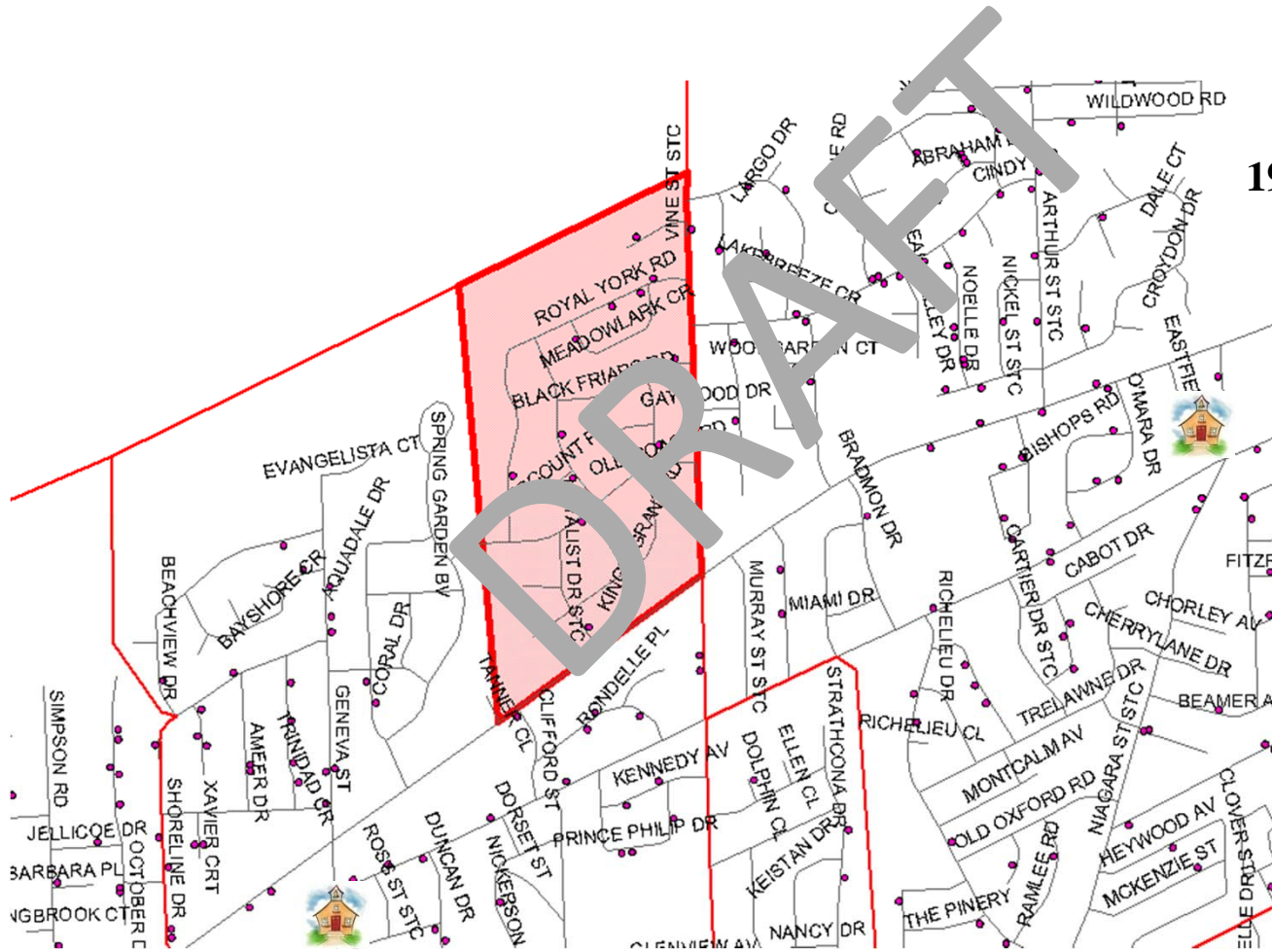
# Option 9A

## Revised Assumption Catholic Elementary School Boundary



# Option 9A

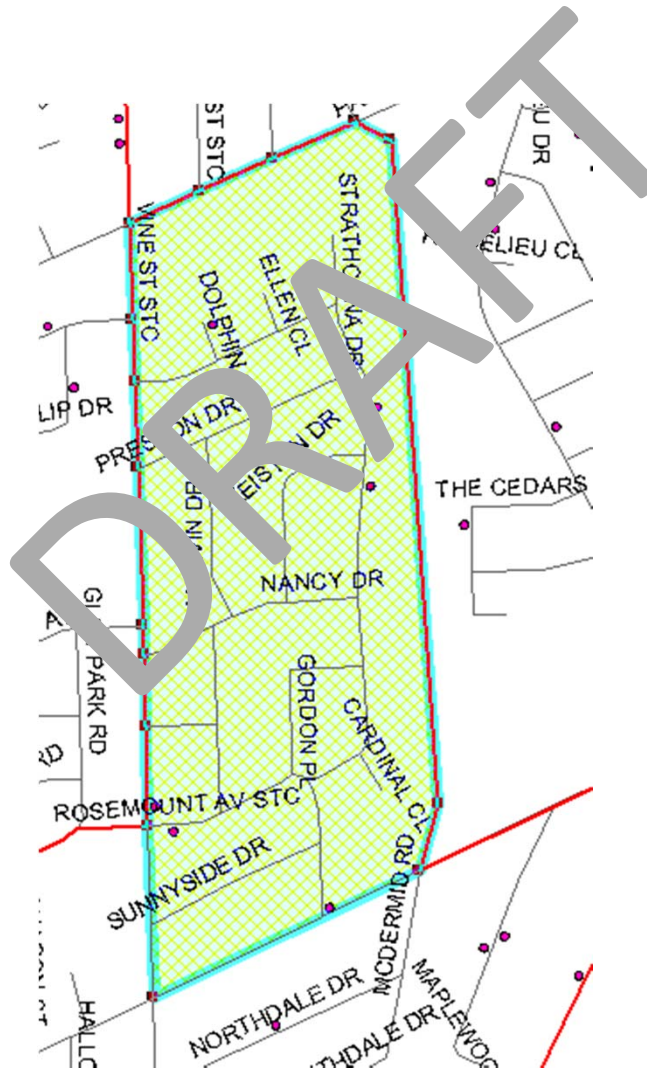
## St. James Catholic Elementary School to Assumption Area of Change



19 St. James students

## Option 9A

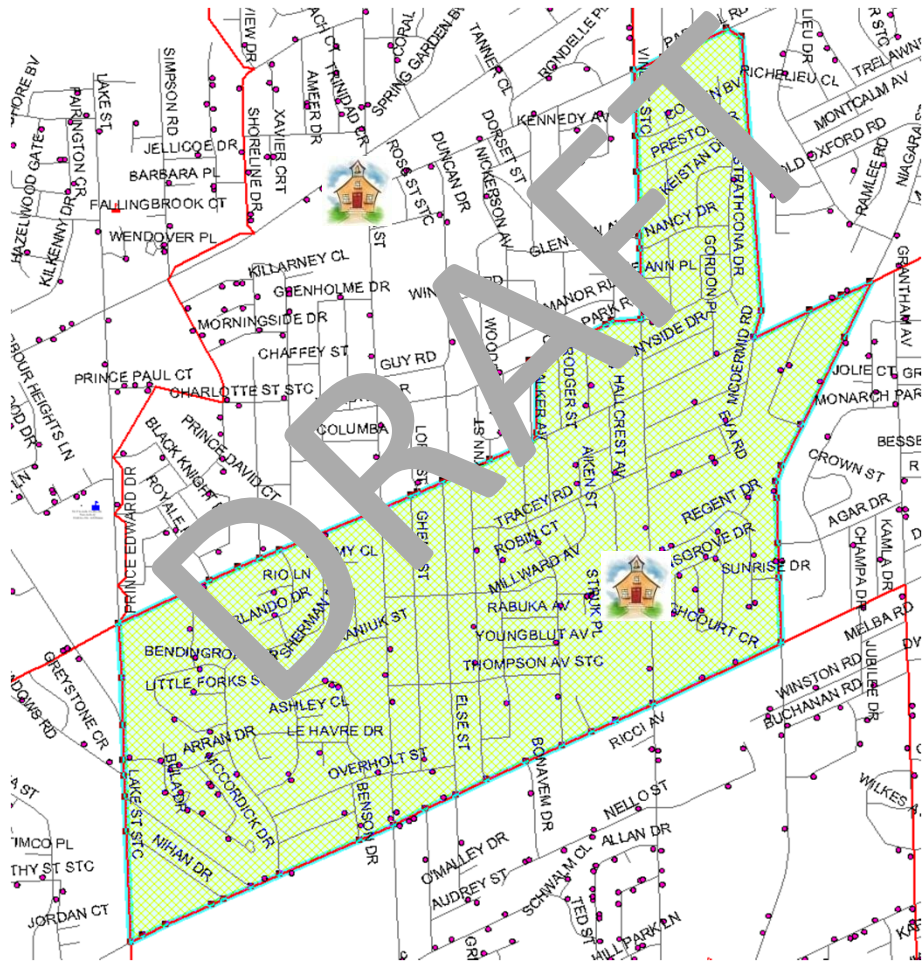
### Our Lady of Fatima Catholic Elementary School to Assumption Catholic Elementary School Area of Change



1 Our Lady of Fatima  
student

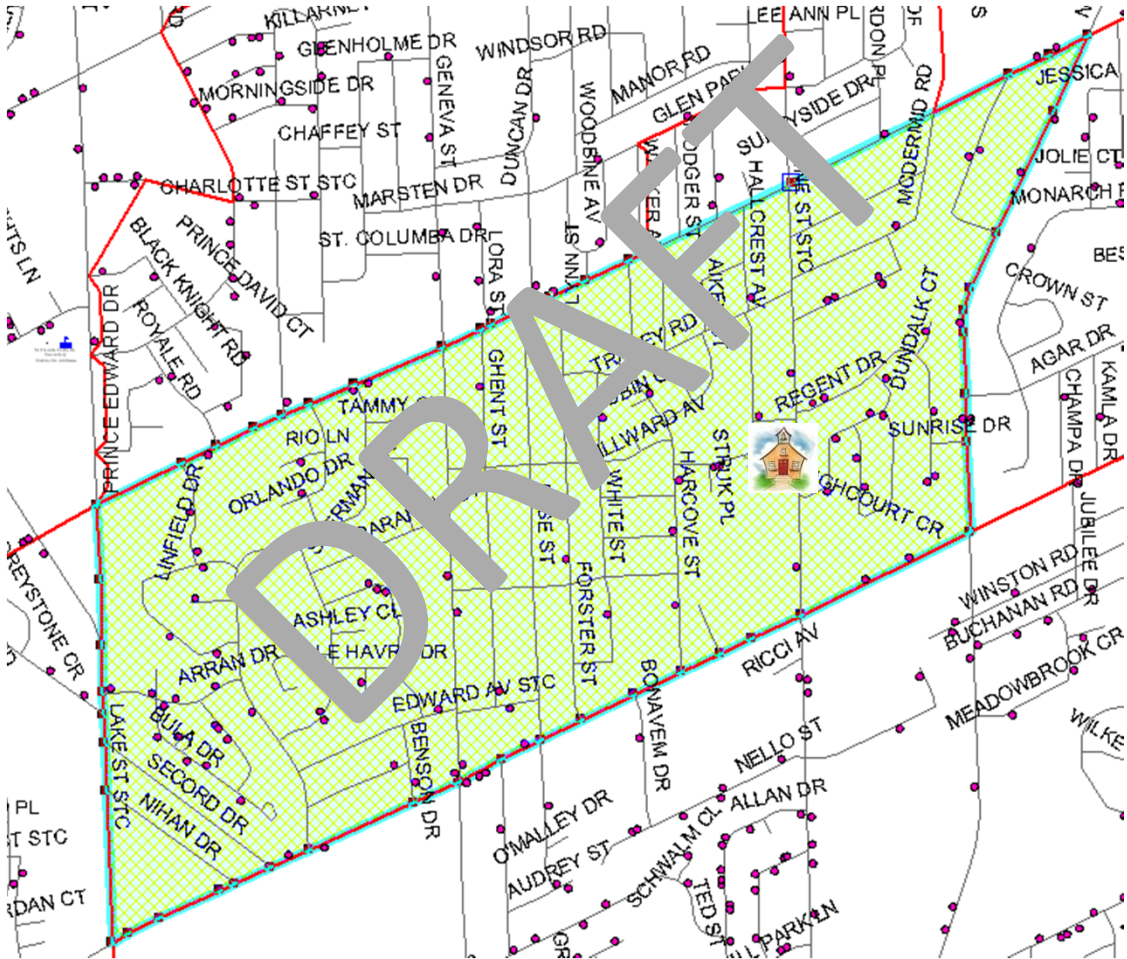
# Option 9A

## Current Our Lady of Fatima Catholic Elementary School Boundary



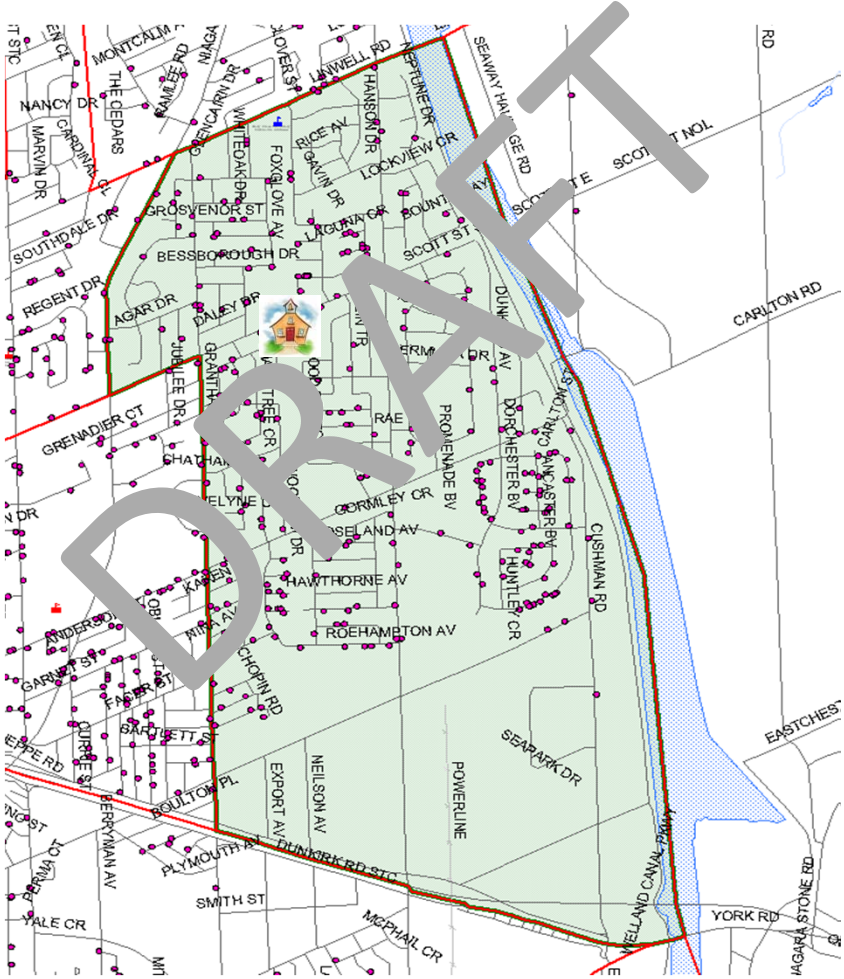
# Option 9A

## Revised Our Lady of Fatima Catholic Elementary School Boundary



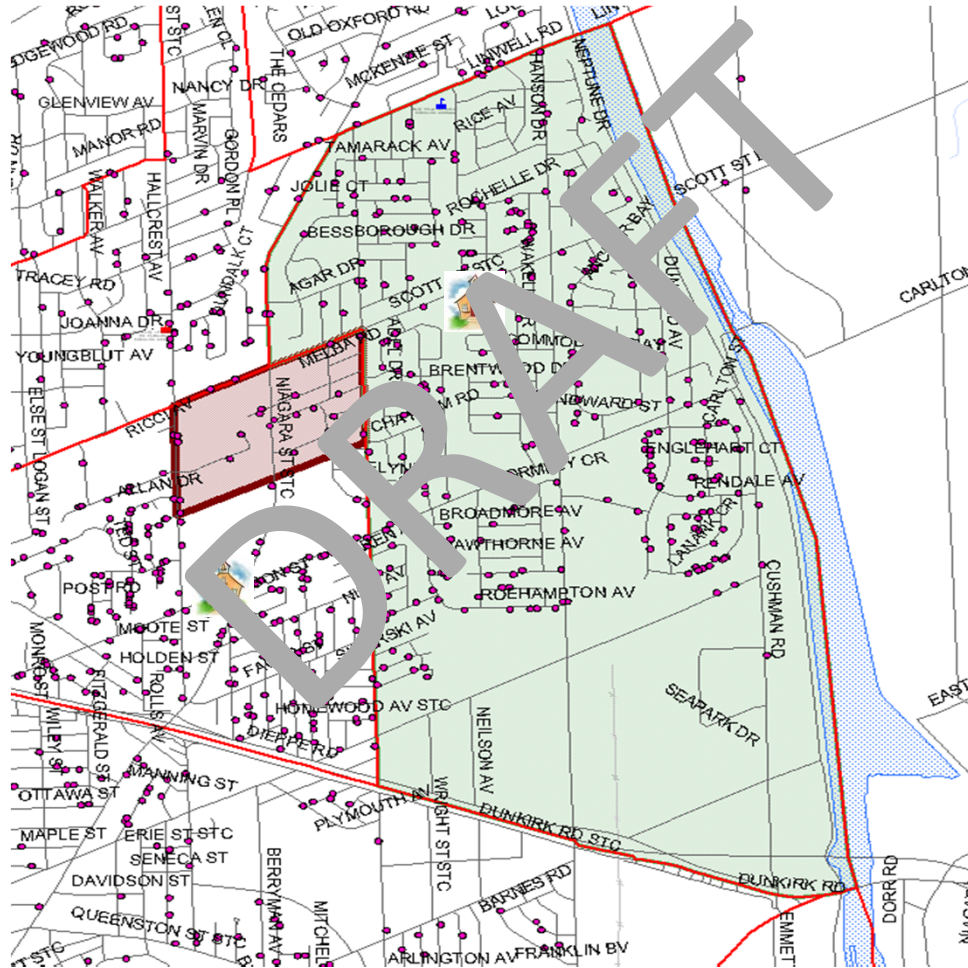
# Option 9A

## Current Canadian Martyrs Catholic Elementary School Boundary



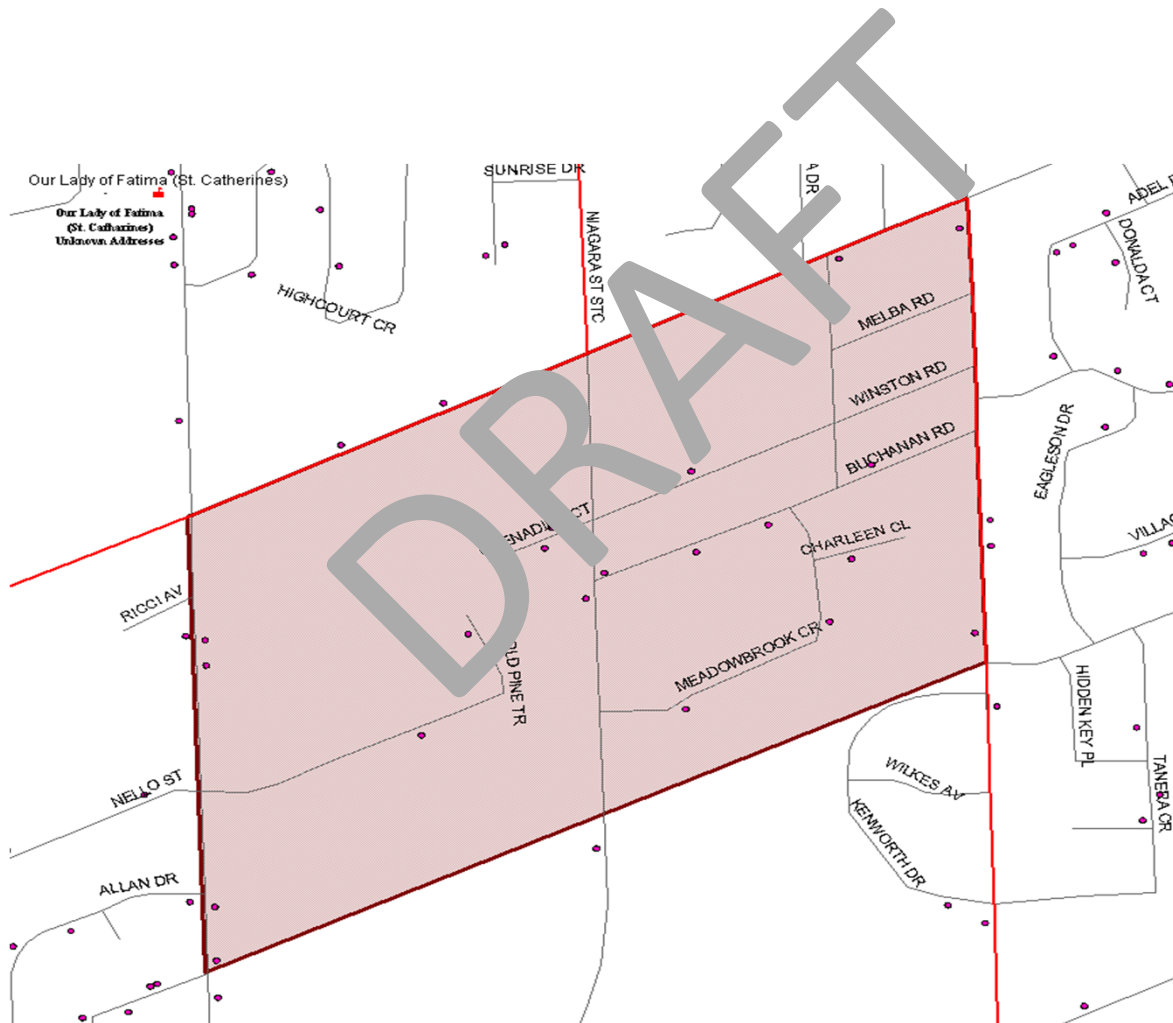
# Option 9A

## Revised Canadian Martyrs Catholic Elementary School Boundary



## Option 9A

### St. Alfred Catholic Elementary to Canadian Martyrs Catholic Elementary School Area of Change

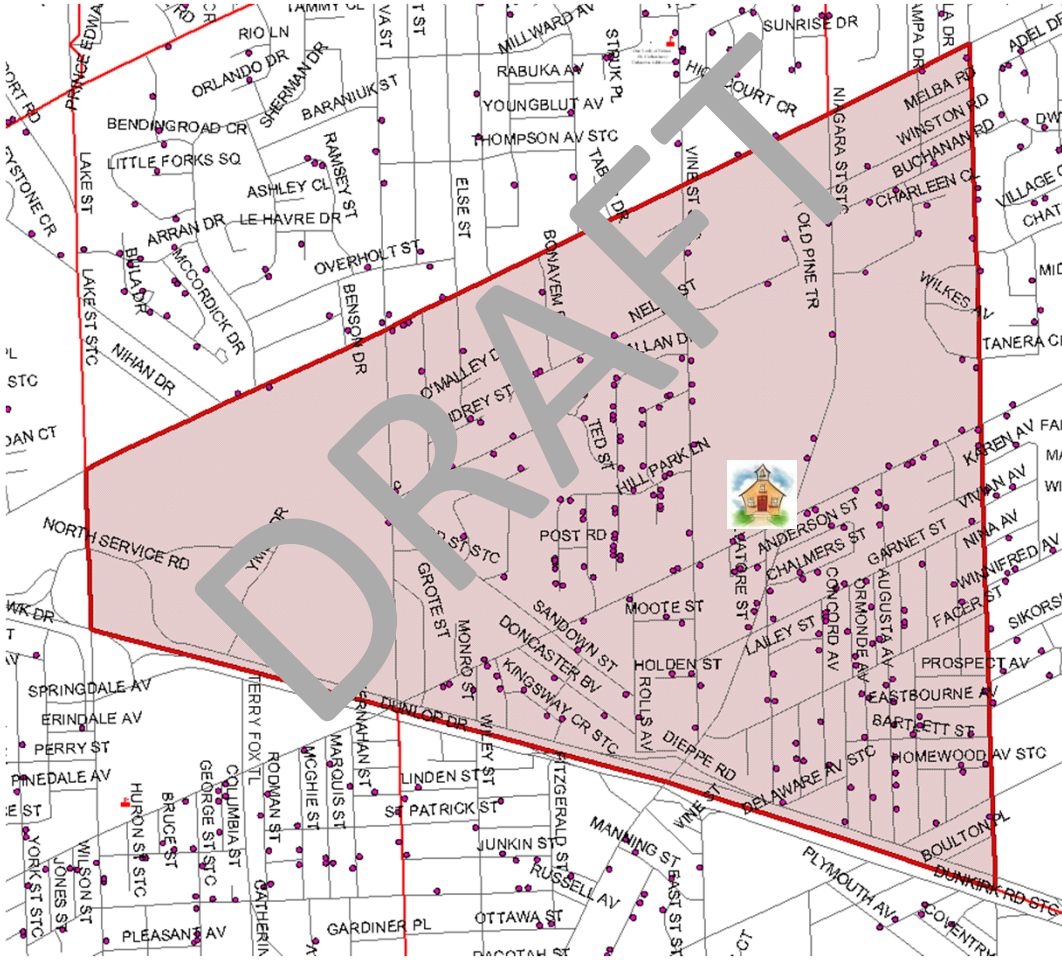


**72 St. Alfred  
students**



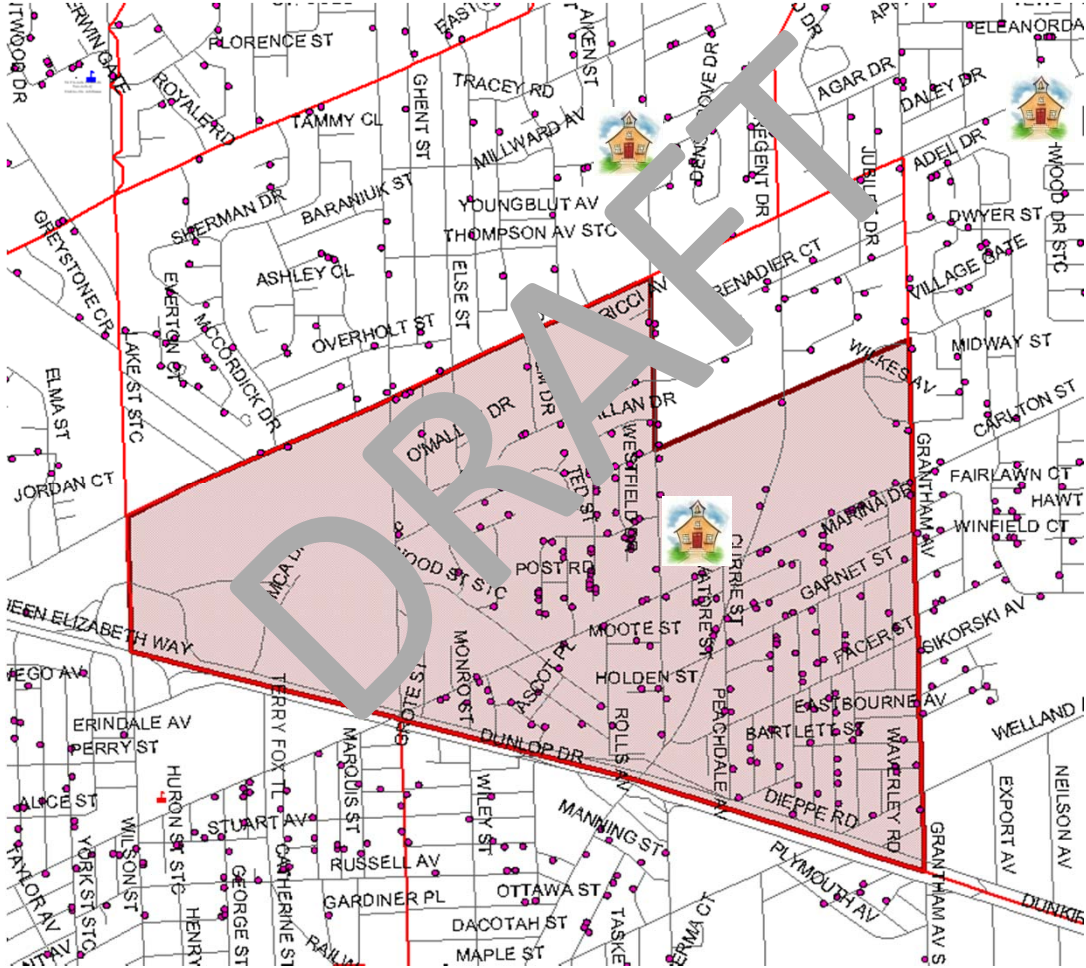
# Option 9A

## Current St. Alfred Catholic Elementary School Boundary

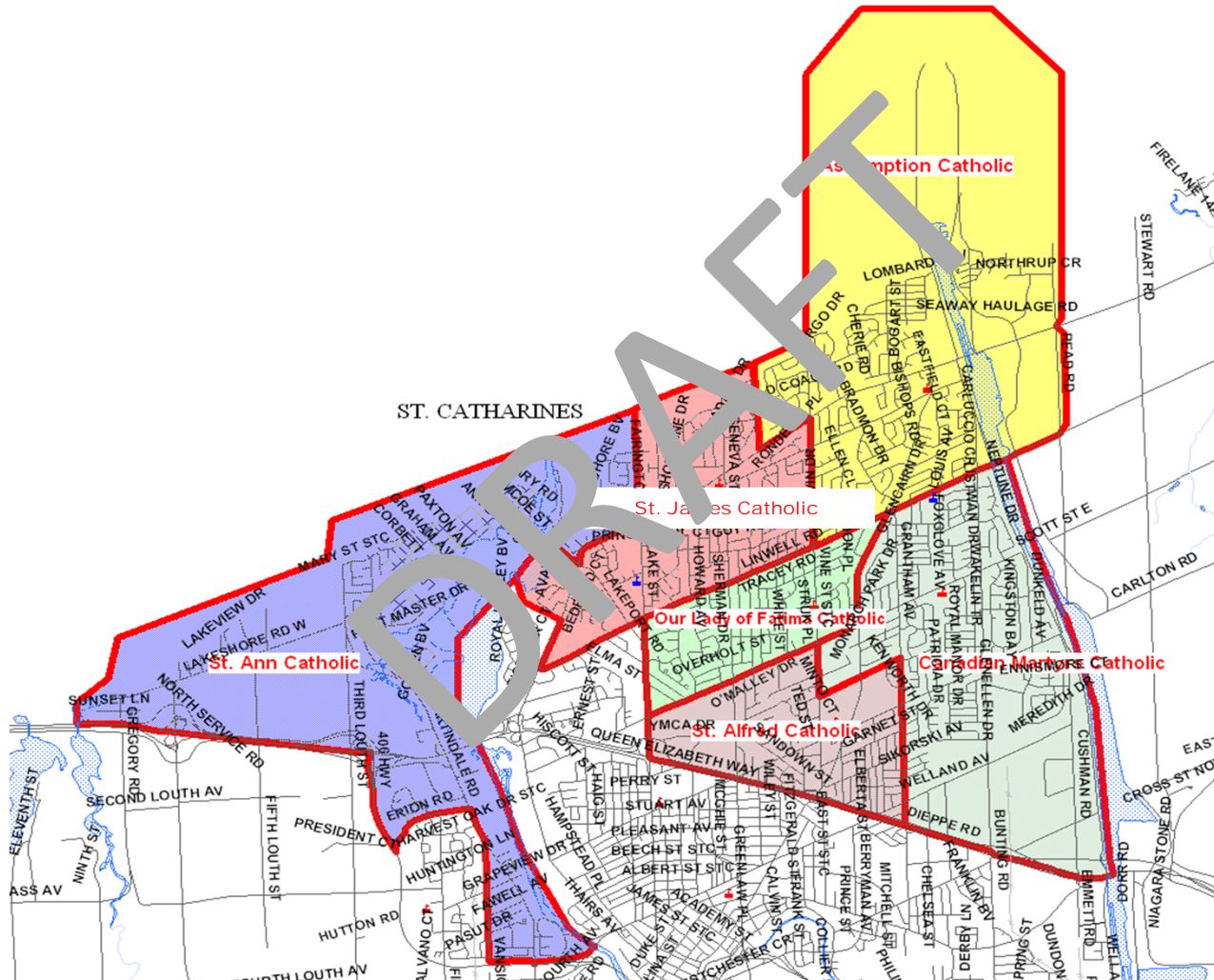


# Option 9A

## Revised St. Alfred Catholic Elementary School Boundary

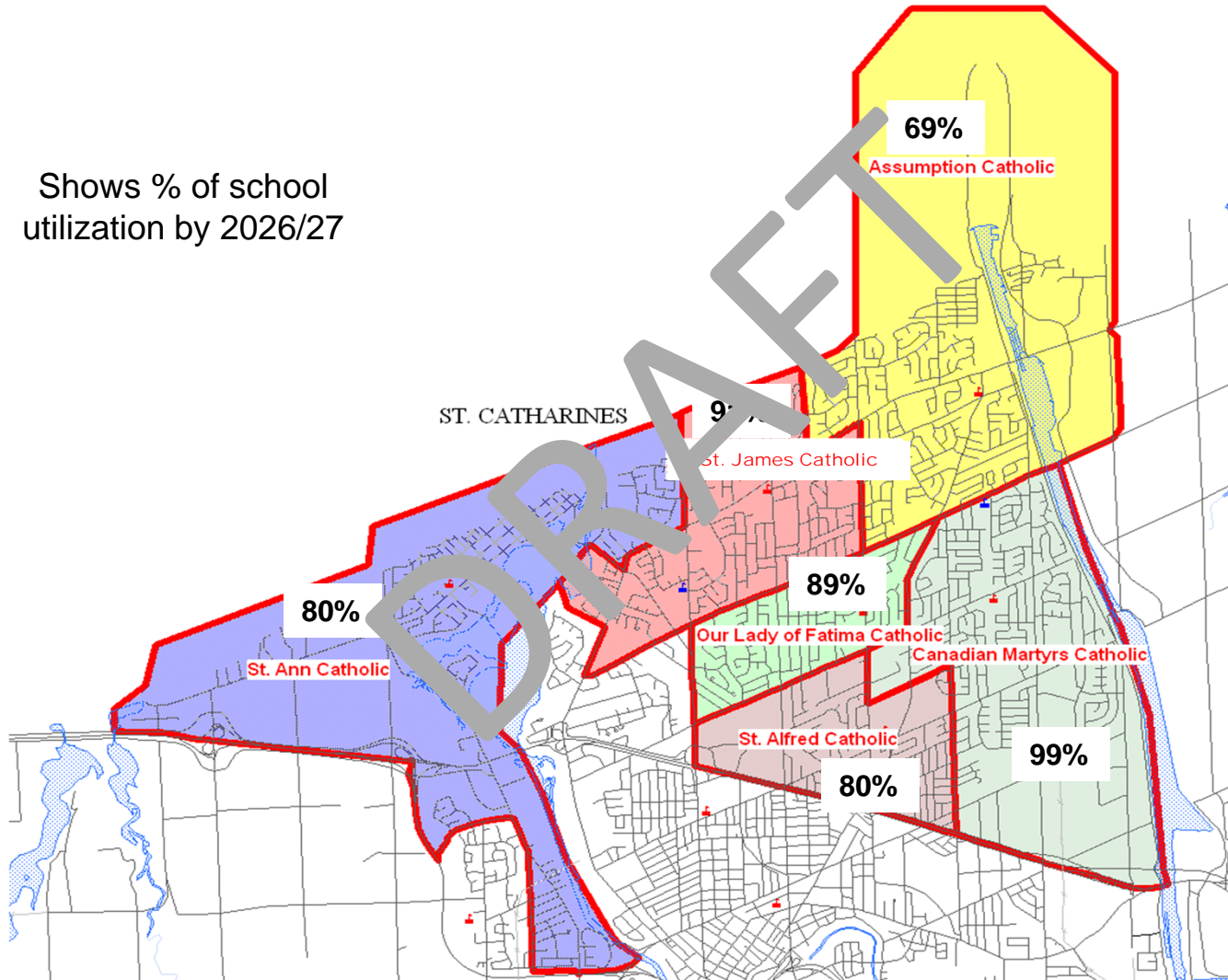


# Option 9A Map with Revised Boundaries



# Option 9A Map with Revised Boundaries

Shows % of school utilization by 2026/27



## BUILDING UTILIZATION

### Option 9A

Revised boundaries between St. James, St. Ann, Our Lady of Fatima and Assumption Catholic Elementary Schools plus revised boundaries with Our Lady of Fatima and Assumption Catholic Elementary School plus revised boundaries with St. Alfred and Canadian Martyrs Catholic Elementary Schools

FI AT OLF + MJB/JAMES TO ST. ANN (37+15) + OLF TO ASSUMPTION + OLF TO CONSOLIDATED MJB/ST. JAMES + JAMES TO ASSUMPTION (18) + ST. ALFRED TO CDN MARTYRS (72) - OPTION 9A

School Name	On-The-Ground Capacity	2014/	2017/	2020/	2023/	2026/
		2015	2018	2021	2024	2027
ASSUMPTION	340.0	224	222	228	236	235
CANADIAN MARTYRS	495.0	446	450	469	488	471
MICHAEL J BRENNAN/ST JAMES	259.0	324	289	257	244	237
OUR LADY FATIMA, V	282.0	193	219	245	248	250
ST ALFRED	472.0	455	479	435	389	376
ST ANN	397.0	299	295	308	318	319
<b>TOTAL STUDY AREA</b>	<b>2,245.0</b>	<b>1,940</b>	<b>1,953</b>	<b>1,945</b>	<b>1,923</b>	<b>1,908</b>

PLUS SPACES					
2014/	2017/	2020/	2023/	2026/	
2015	2018	2021	2024	2027	
115	118	112	104	105	
49	45	27	7	4	
-65	-30	2	15	22	
89	63	33	34	32	
17	-7	37	83	96	
98	102	89	79	78	
<b>305</b>	<b>292</b>	<b>300</b>	<b>322</b>	<b>337</b>	

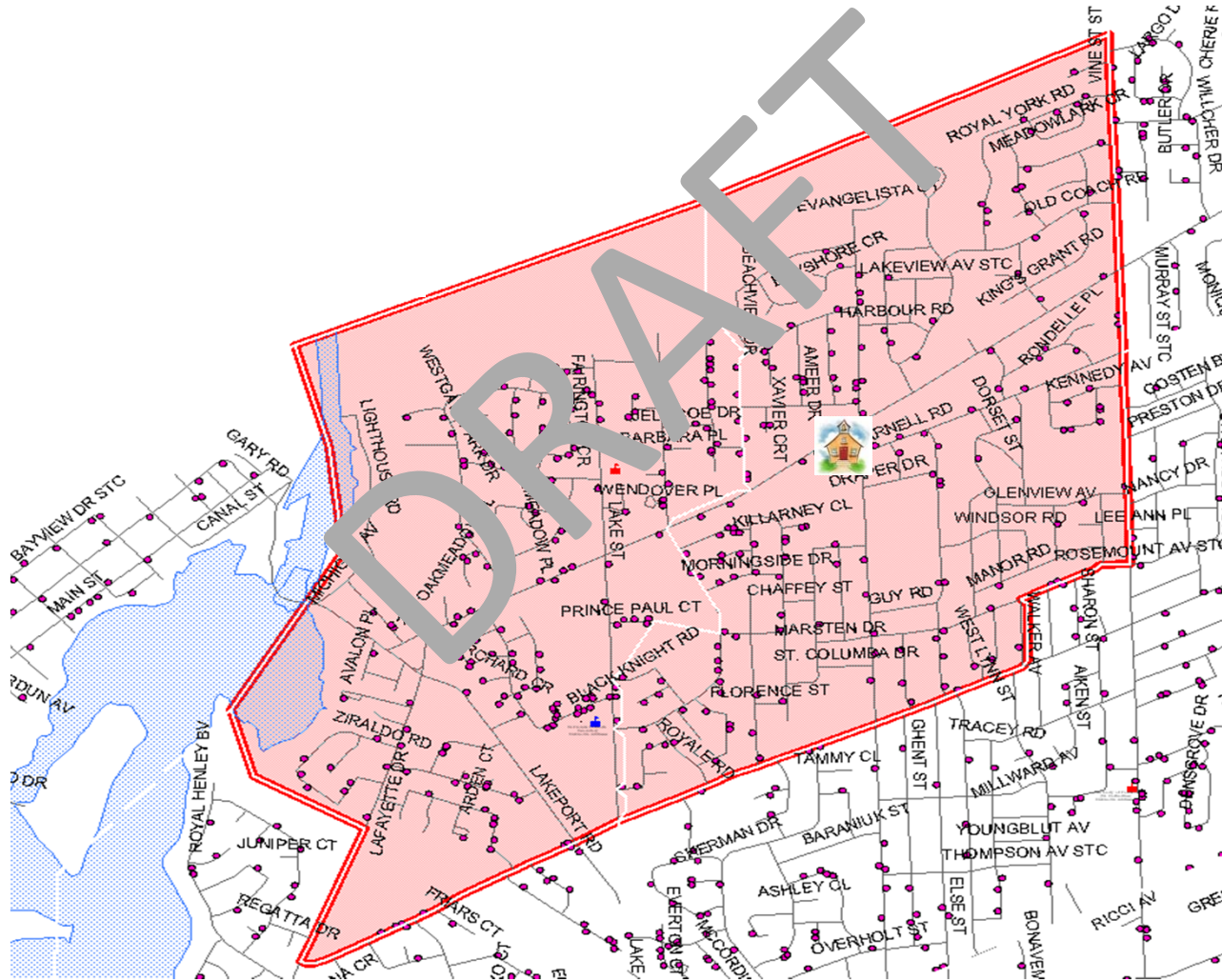
UTILIZATION				
2014/	2017/	2020/	2023/	2026/
2015	2018	2021	2024	2027
66%	65%	67%	69%	69%
90%	91%	95%	99%	99%
125%	112%	99%	94%	91%
68%	78%	88%	88%	89%
96%	101%	92%	82%	80%
75%	74%	78%	80%	80%
<b>86%</b>	<b>87%</b>	<b>87%</b>	<b>86%</b>	<b>85%</b>

## **OPTION 9B**

Revised boundaries between St. James, St. Ann and Our Lady of Fatima Catholic Elementary Schools plus revised boundaries with Our Lady of Fatima and Assumption Catholic Elementary School plus revised boundaries with St. Alfred and Canadian Martyrs Catholic Elementary Schools

# Option 9B

## Current St. James Catholic Elementary School



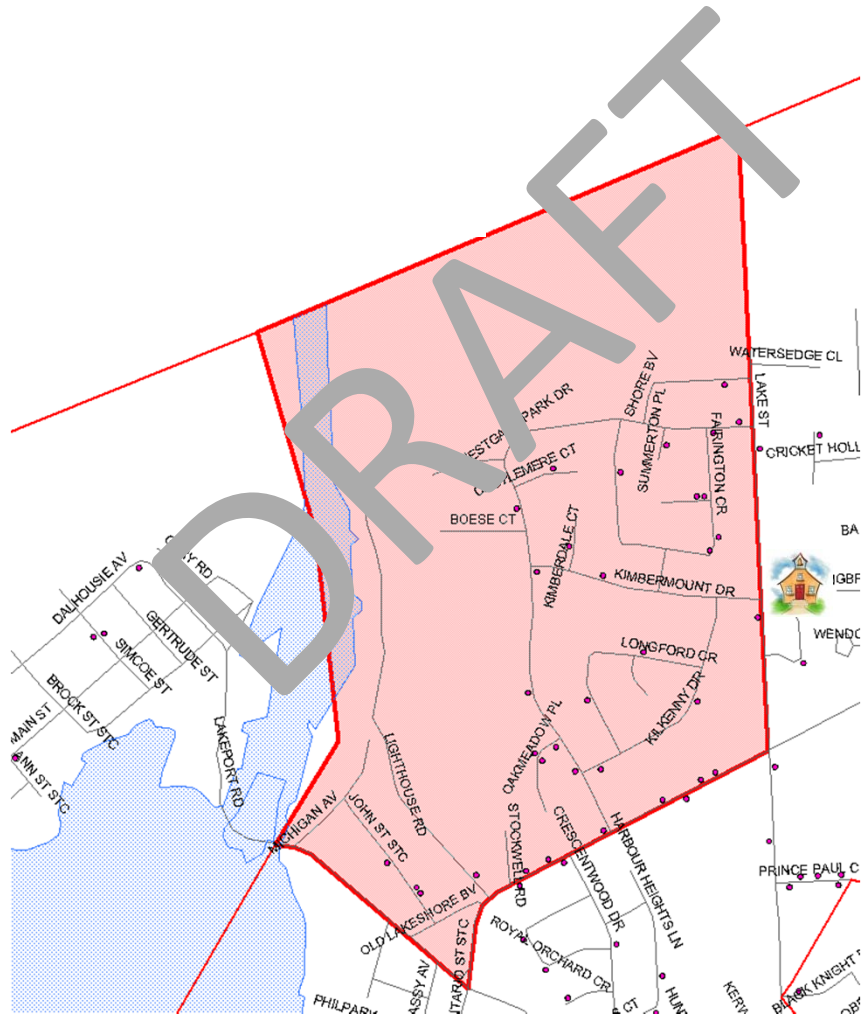




# Option 9B

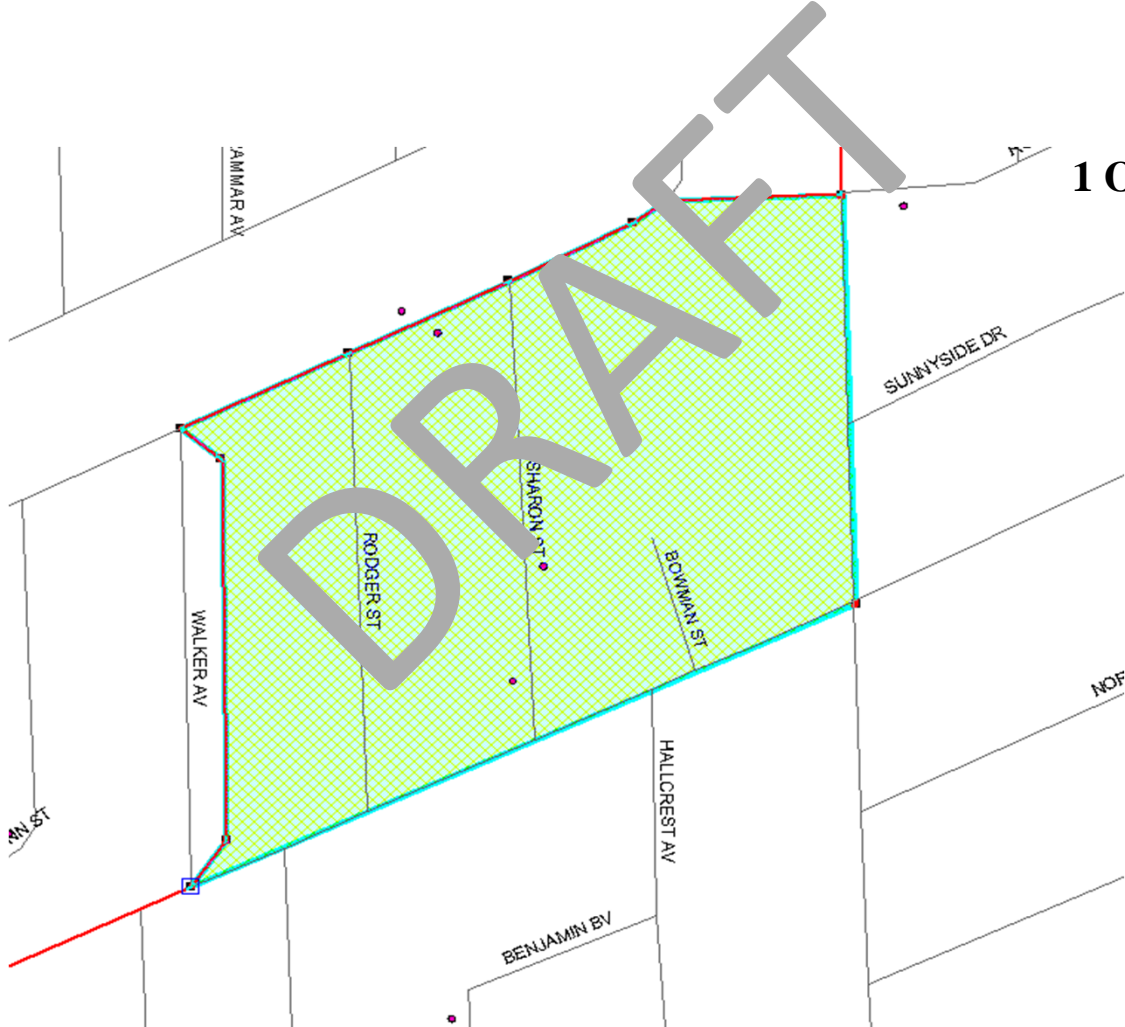
## St. James Catholic Elementary School to St. Ann Catholic Elementary School Area of Change

52 St. James students



**Option 9B**

**Our Lady of Fatima Area of Change to St. James Catholic Elementary School**



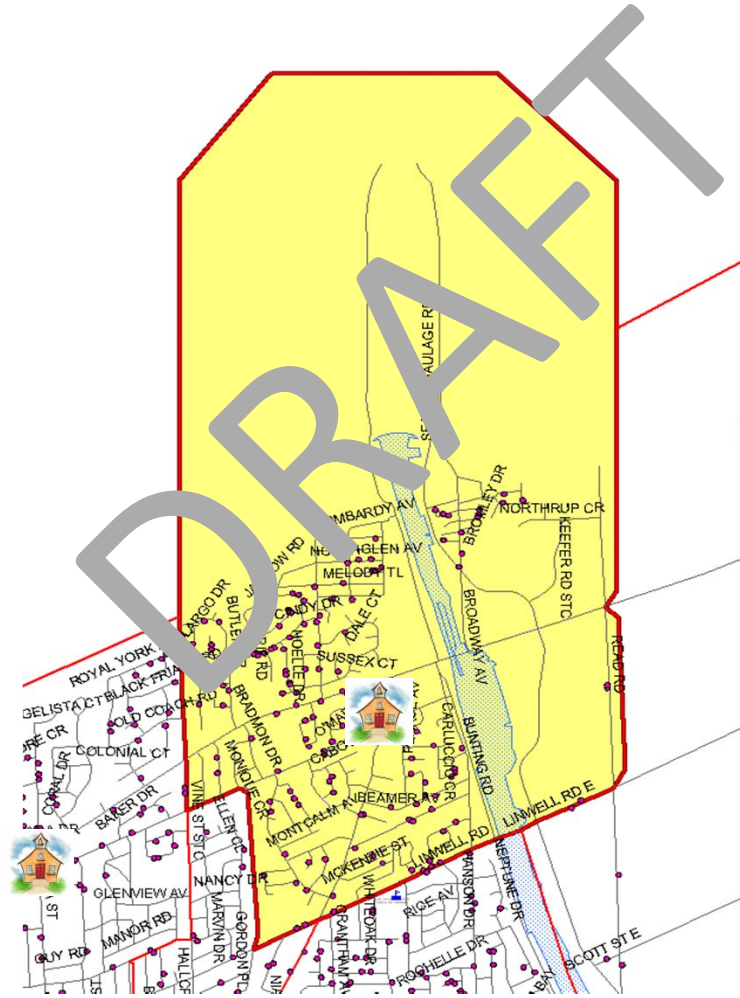
**1 Our Lady of Fatima student**





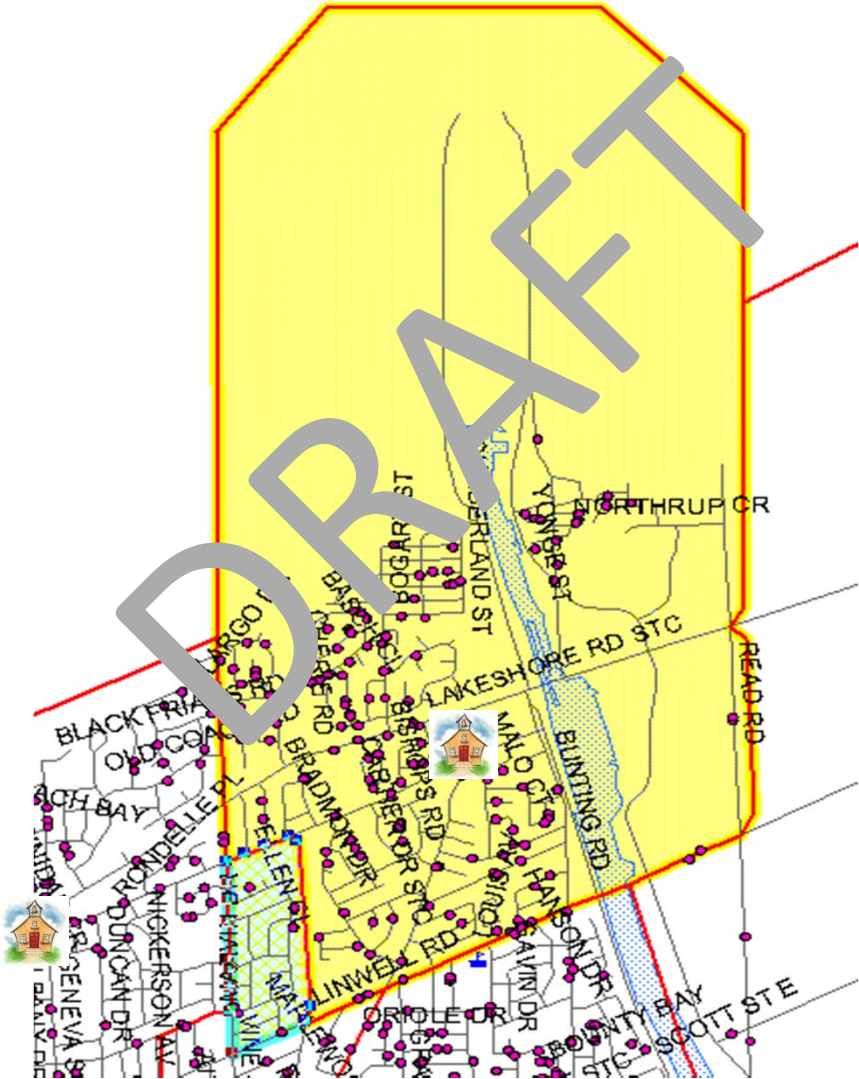
# Option 9B

## Current Assumption Catholic Elementary School Boundary



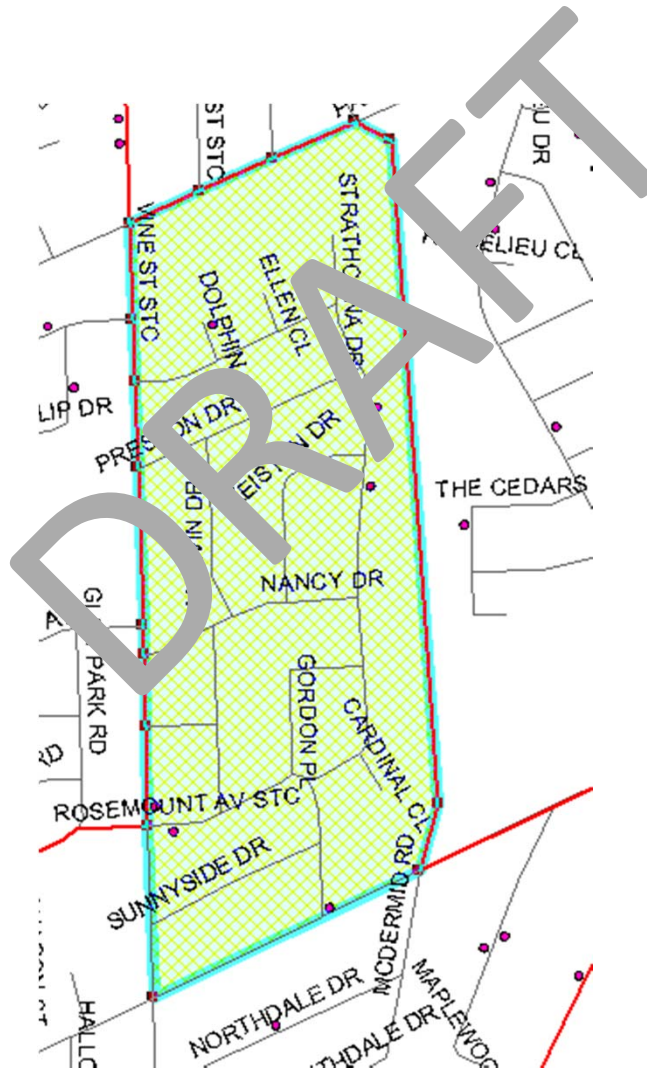
# Option 9B

## Revised Assumption Catholic Elementary School Boundary



## Option 9B

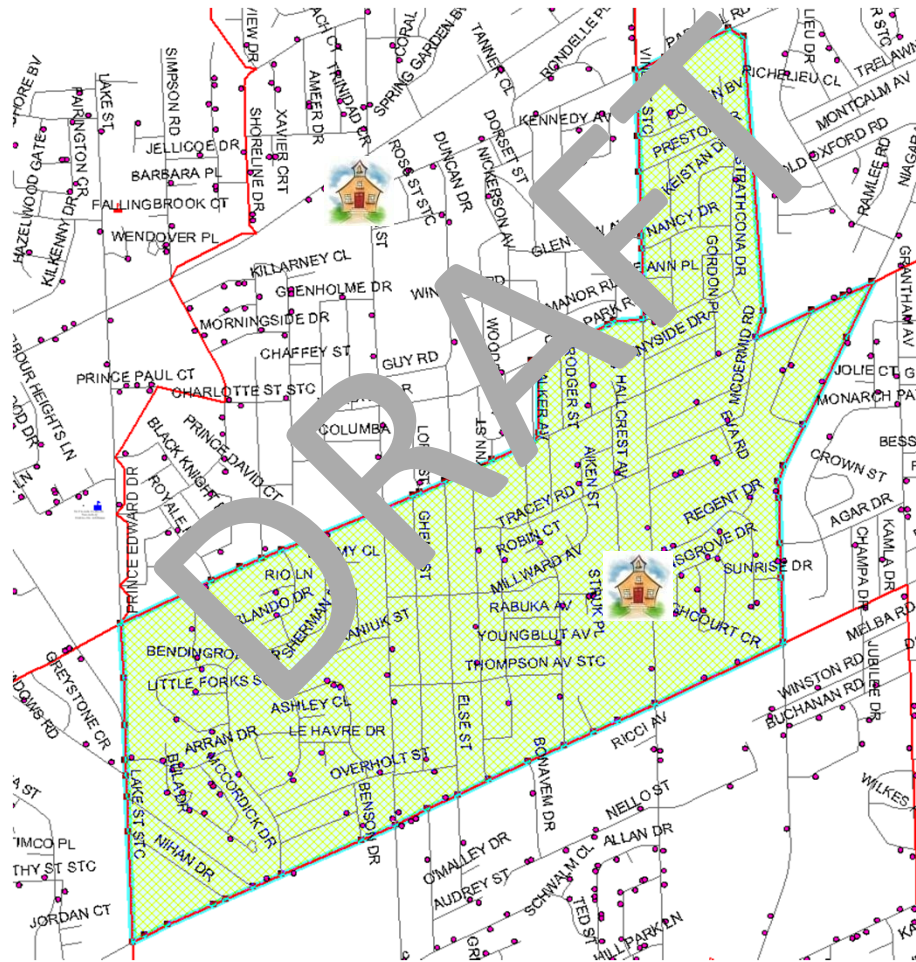
### Our Lady of Fatima Catholic Elementary School to Assumption Catholic Elementary School Area of Change



1 Our Lady of Fatima  
student

# Option 9B

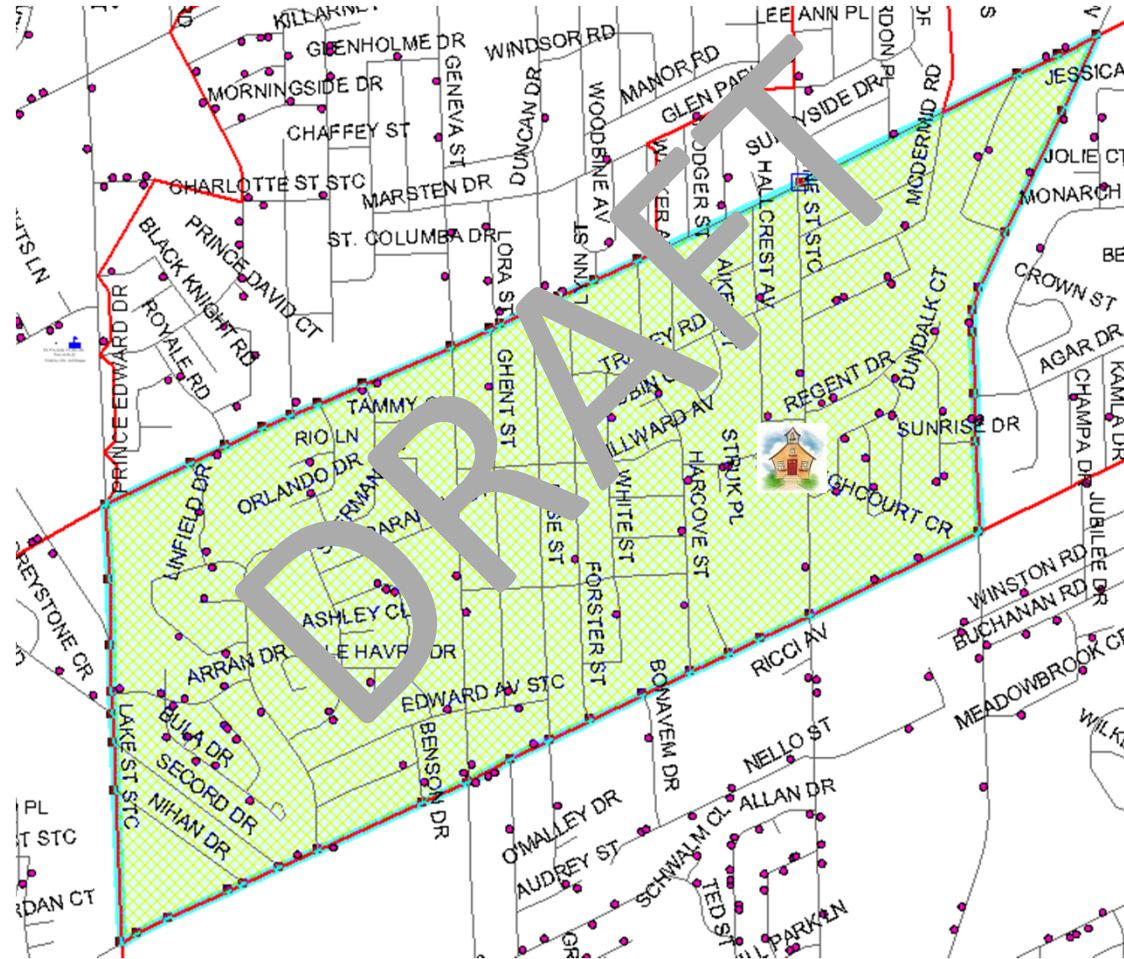
## Current Our Lady of Fatima Catholic Elementary School Boundary





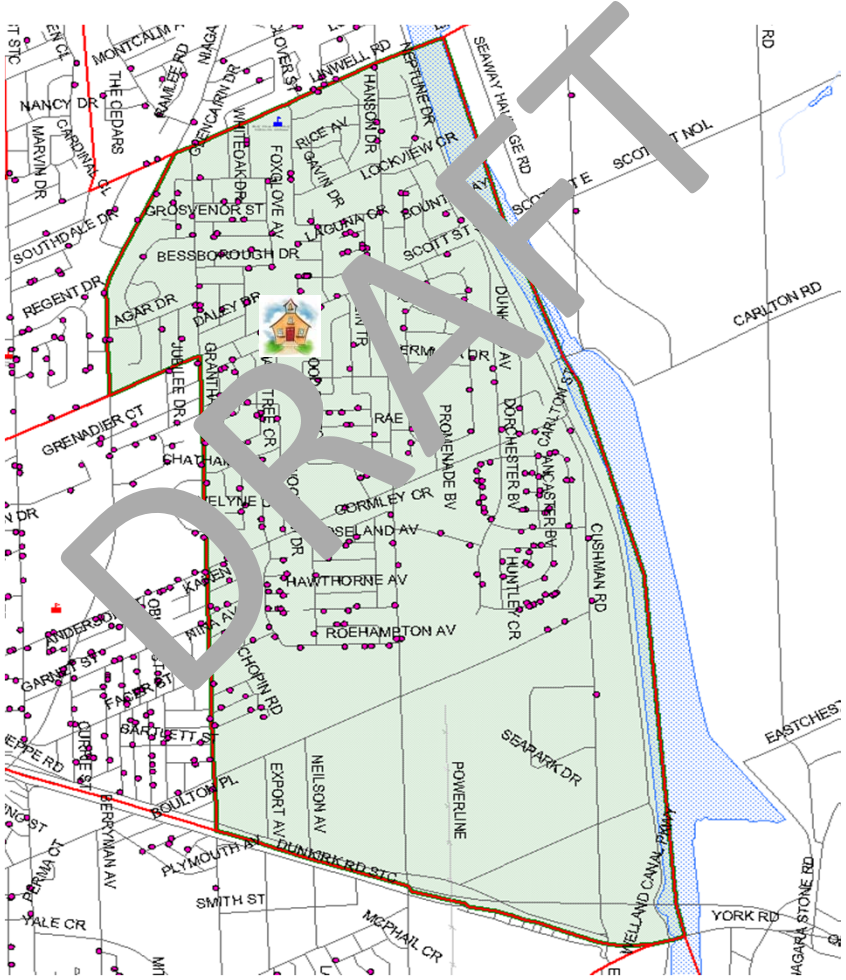
# Option 9B

## Revised Our Lady of Fatima Catholic Elementary School Boundary



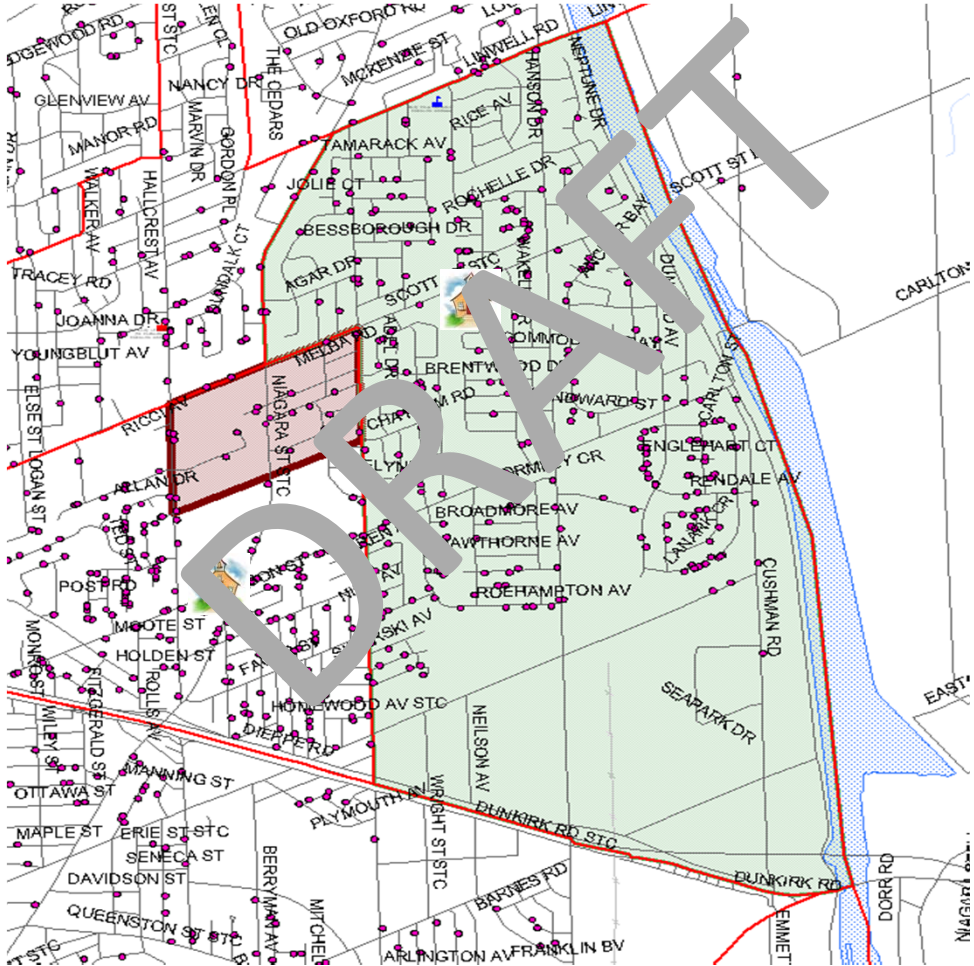
# Option 9B

## Current Canadian Martyrs Catholic Elementary School Boundary



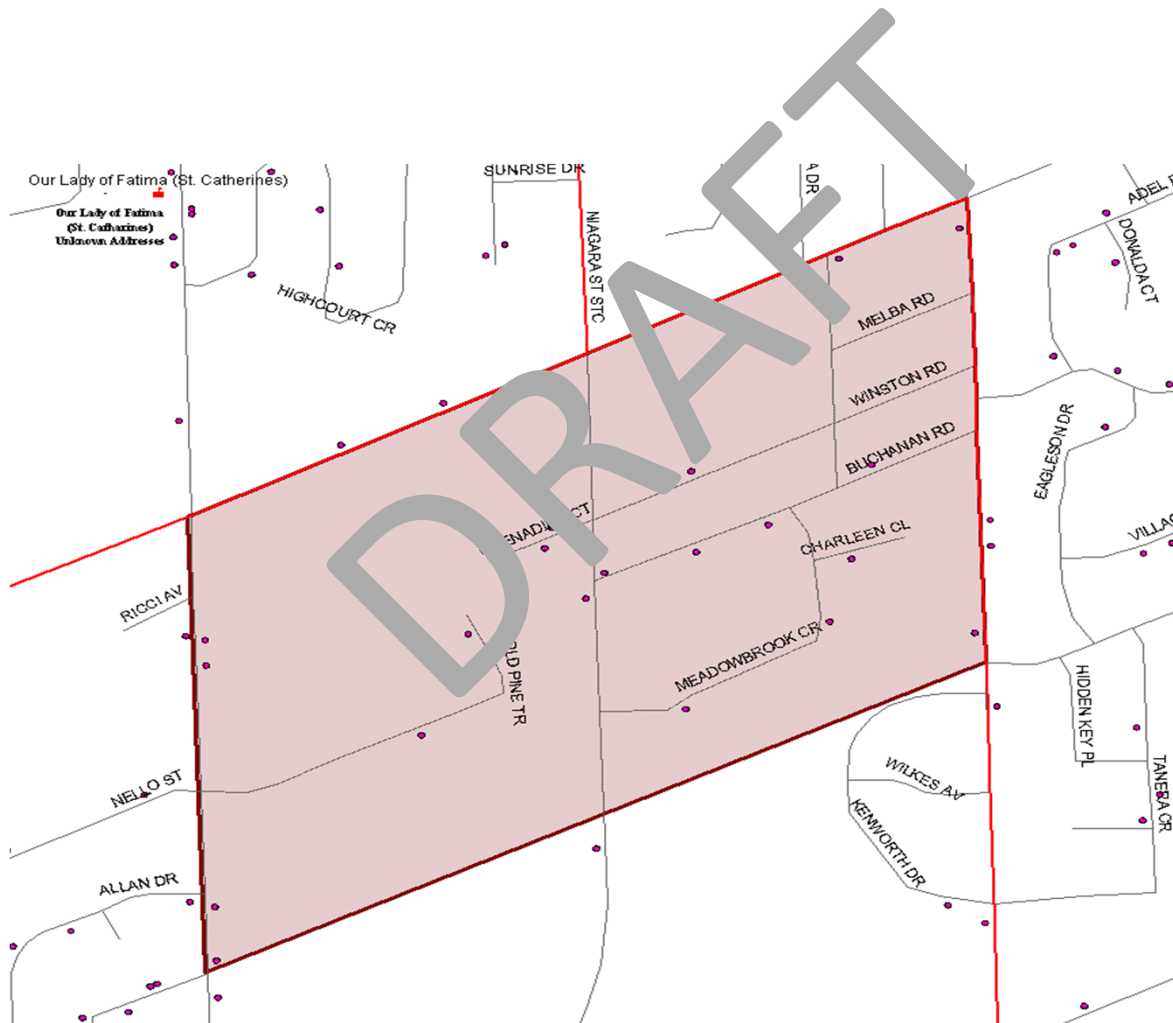
# Option 9B

## Revised Canadian Martyrs Catholic Elementary School Boundary



## Option 9B

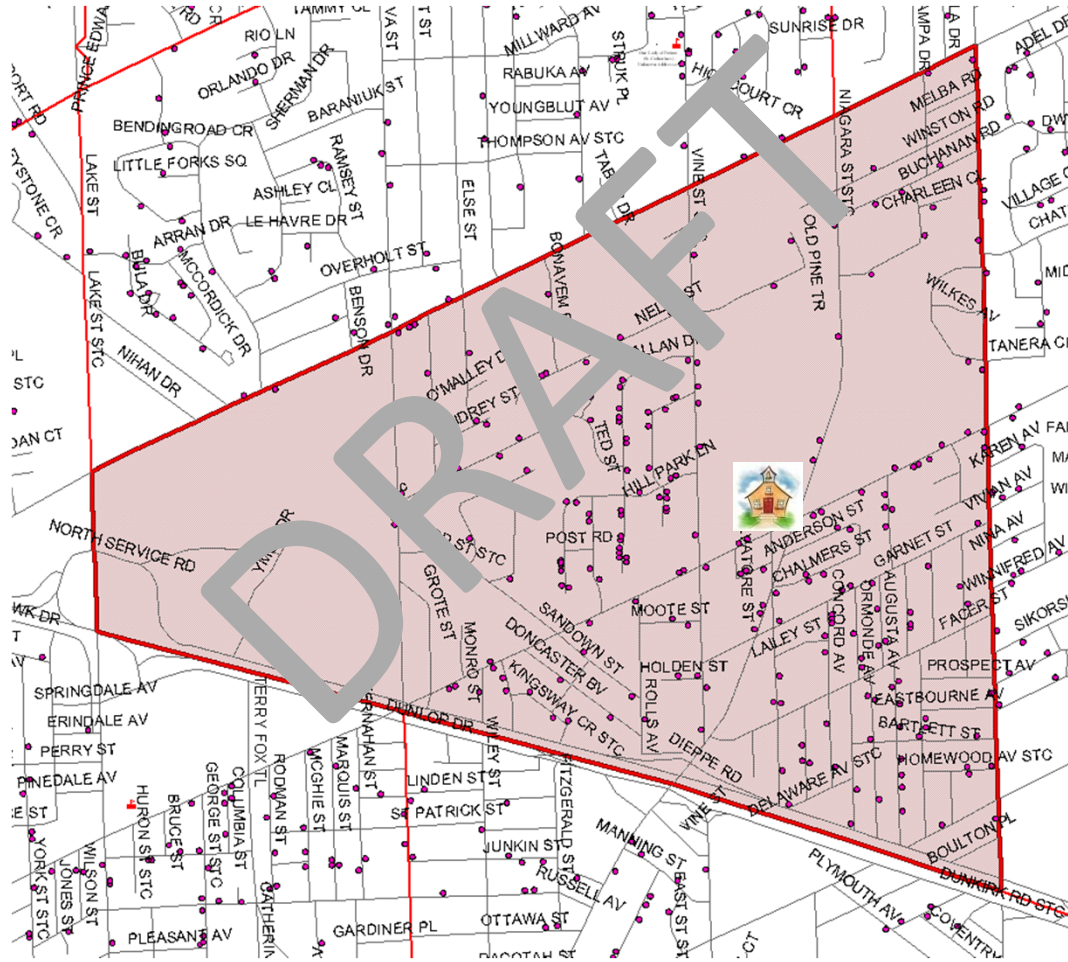
### St. Alfred Catholic Elementary to Canadian Martyrs Catholic Elementary School Area of Change



**72 St. Alfred  
students**

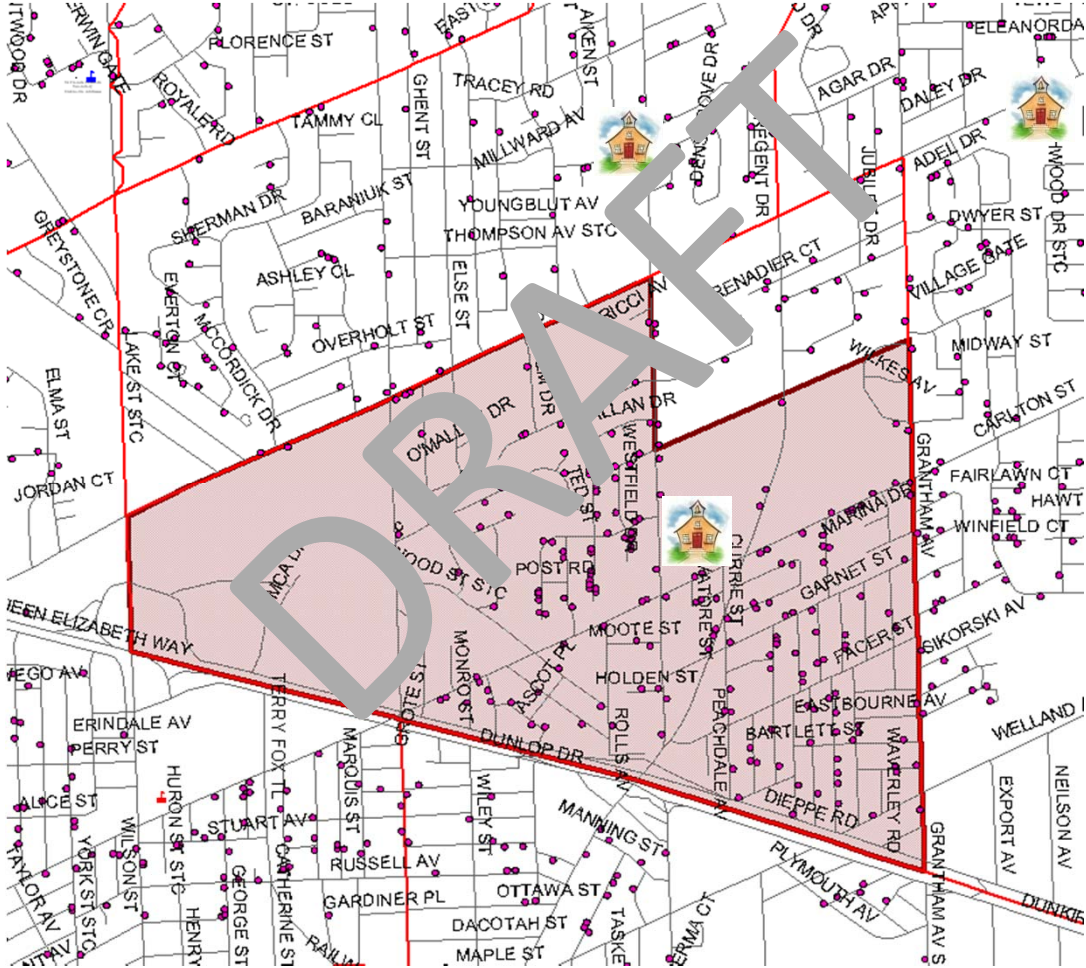
# Option 9B

## Current St. Alfred Catholic Elementary School Boundary

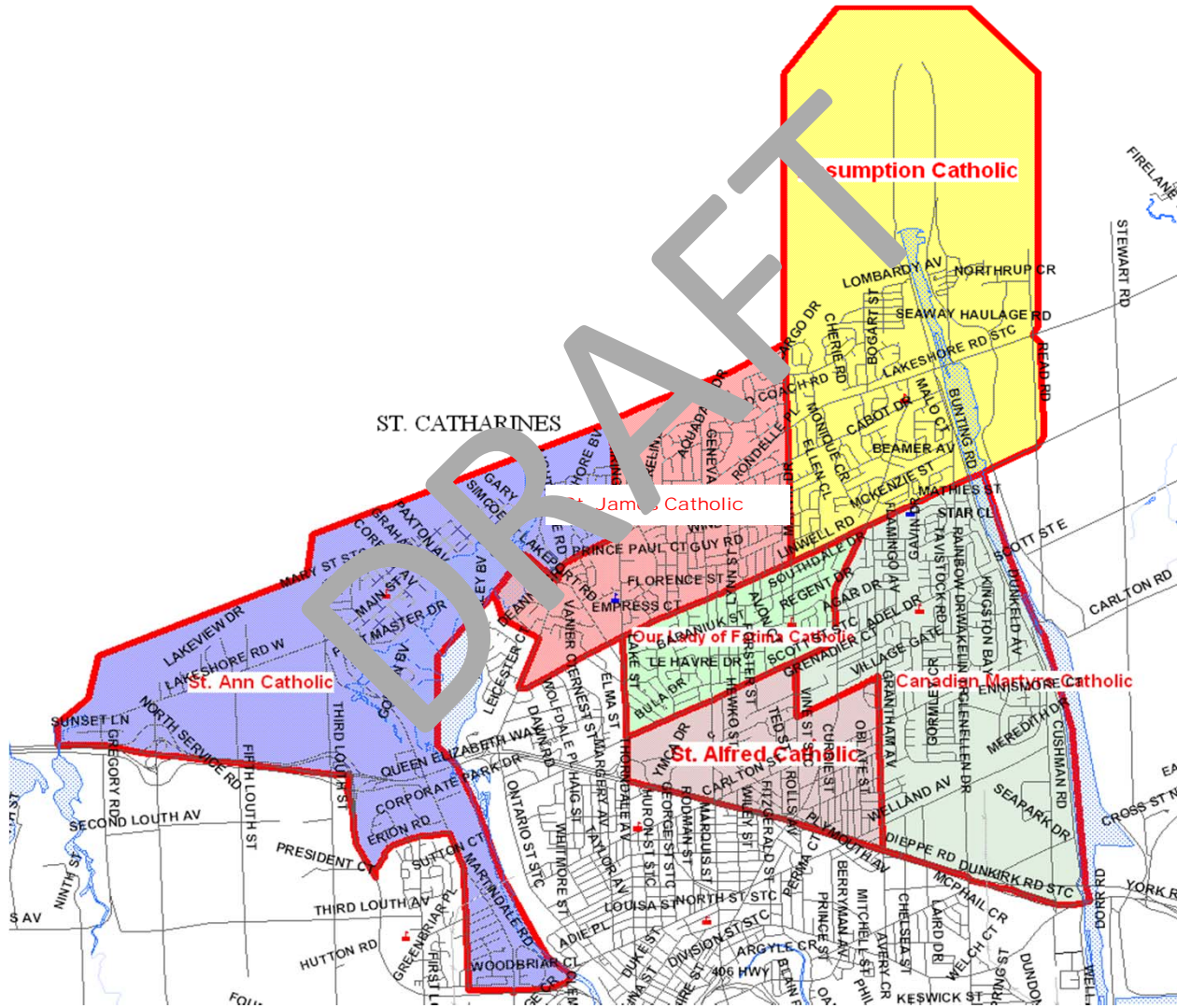


# Option 9B

## Revised St. Alfred Catholic Elementary School Boundary

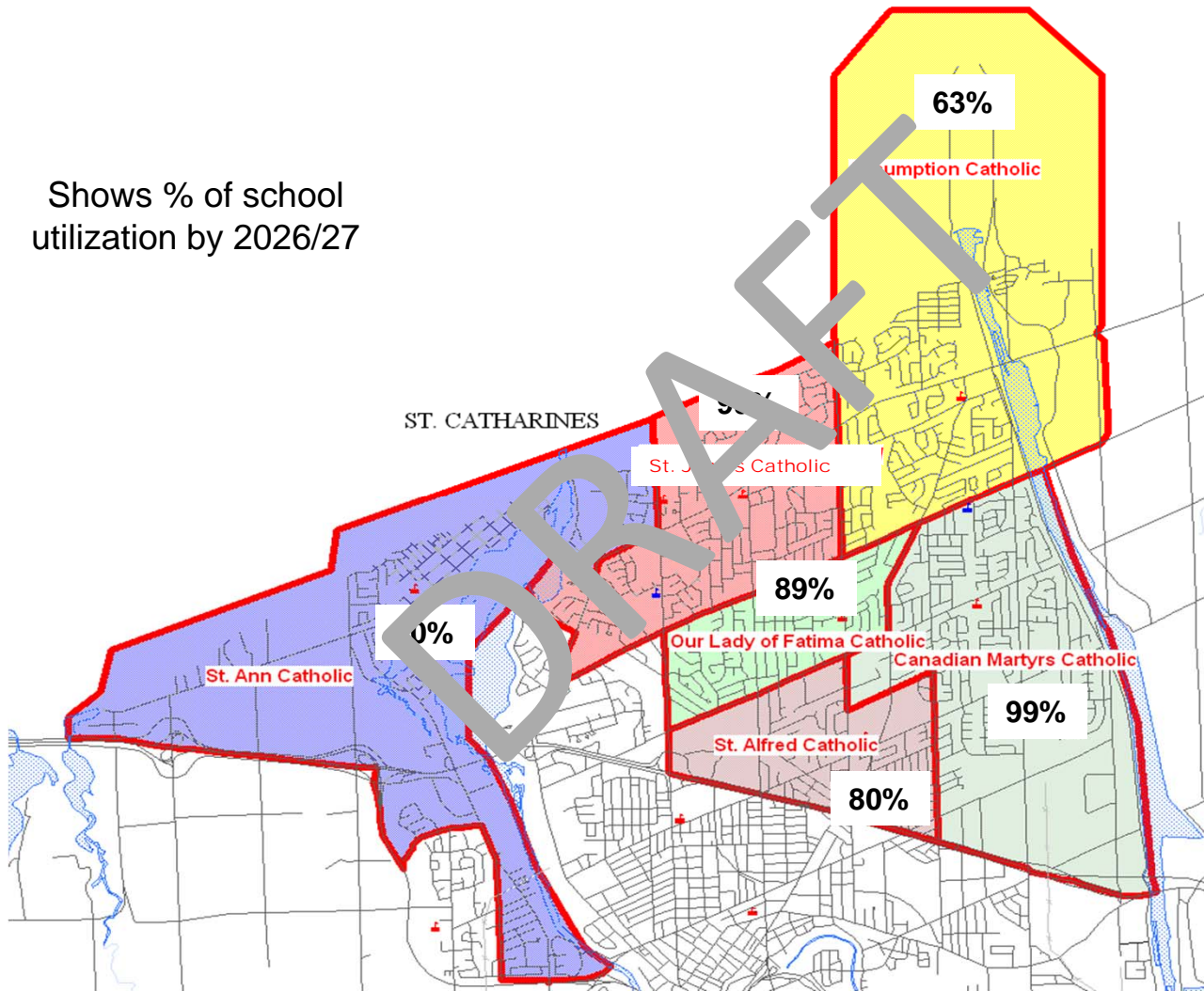


# Option 9B Map with Revised Boundaries



# Option 9B Map with Revised Boundaries

Shows % of school utilization by 2026/27





## BUILDING UTILIZATION

### Option 9B

Revised boundaries between St. James, St. Ann and Our Lady of Fatima Catholic Elementary Schools plus revised boundaries with Our Lady of Fatima and Assumption Catholic Elementary School plus revised boundaries with St. Alfred and Canadian Martyrs Catholic Elementary Schools

FI AT OLF + MJB/JAMES TO ST. ANN (37+15) + OLF TO ASSUMPTION + OLF TO CONSOLIDATED MJB/ST. JAMES + ST. ALFRED TO CAN. MARTYRS (12) [NO JAMES TO ASSUMPTION] - OPTION 9B

School Name	On-The-Ground Capacity	2014/ 2015	2017/ 2018	2020/ 2021	2023/ 2024	2026/ 2027
ASSUMPTION	340.0	220	211	211	215	212
CANADIAN MARTYRS	495.0	446	450	450	488	491
MICHAEL J BRENNAN/ST JAMES	259.0	328	306	274	264	257
OUR LADY FATIMA, V	282.0	193	219	219	249	250
ST ALFRED	472.0	455	479	435	389	376
ST ANN	397.0	299	295	308	318	319
<b>TOTAL STUDY AREA</b>	<b>2,245.0</b>	<b>1,940</b>	<b>1,953</b>	<b>1,945</b>	<b>1,923</b>	<b>1,908</b>

SURPLUS SPACES				
2014/ 2015	2017/ 2018	2020/ 2021	2023/ 2024	2026/ 2027
120	129	129	125	126
49	45	27	7	4
-69	-41	-15	-5	2
89	63	33	34	32
17	-7	37	83	96
98	102	89	79	78
<b>305</b>	<b>292</b>	<b>300</b>	<b>322</b>	<b>337</b>

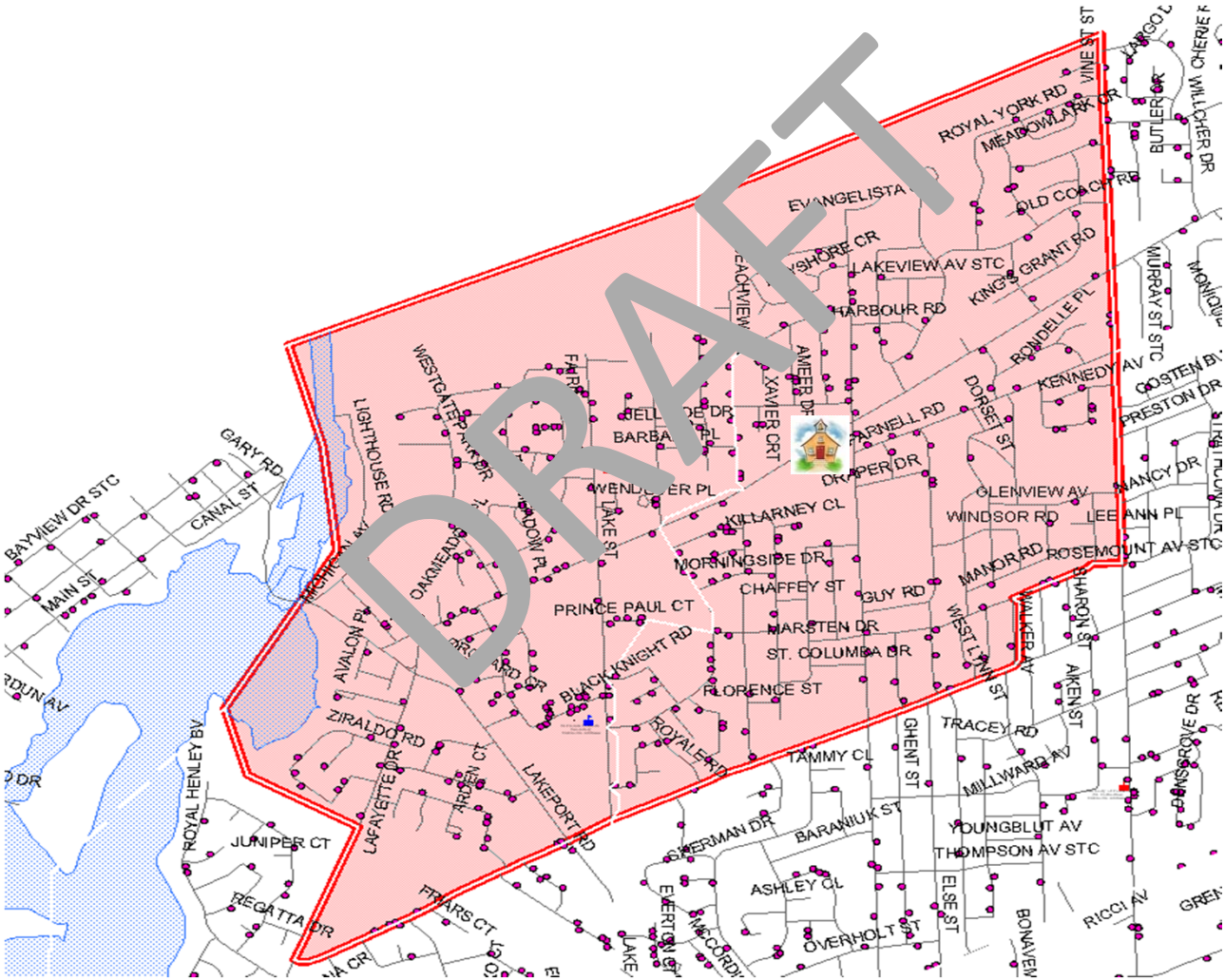
UTILIZATION				
2014/ 2015	2017/ 2018	2020/ 2021	2023/ 2024	2026/ 2027
65%	62%	62%	63%	63%
90%	91%	95%	99%	99%
127%	116%	106%	102%	99%
68%	78%	88%	88%	89%
96%	101%	92%	82%	80%
75%	74%	78%	80%	80%
<b>86%</b>	<b>87%</b>	<b>87%</b>	<b>86%</b>	<b>85%</b>

## **OPTION 9C**

Revised boundaries between St. James, St. Ann and Our Lady of Fatima Catholic Elementary Schools plus revised boundaries with Our Lady of Fatima and Assumption Catholic Elementary School

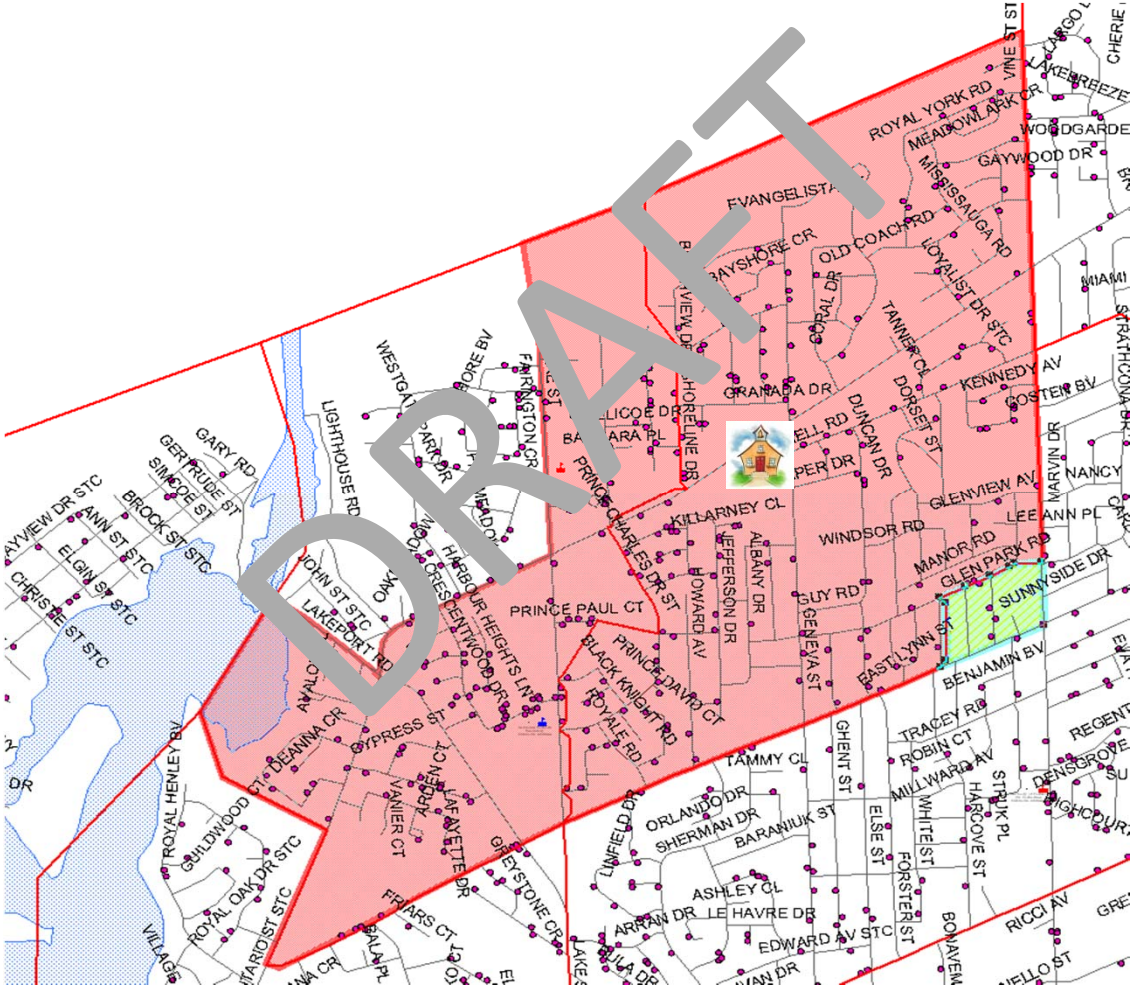
# Option 9C

## Current St. James Catholic Elementary School Boundary



# Option 9C

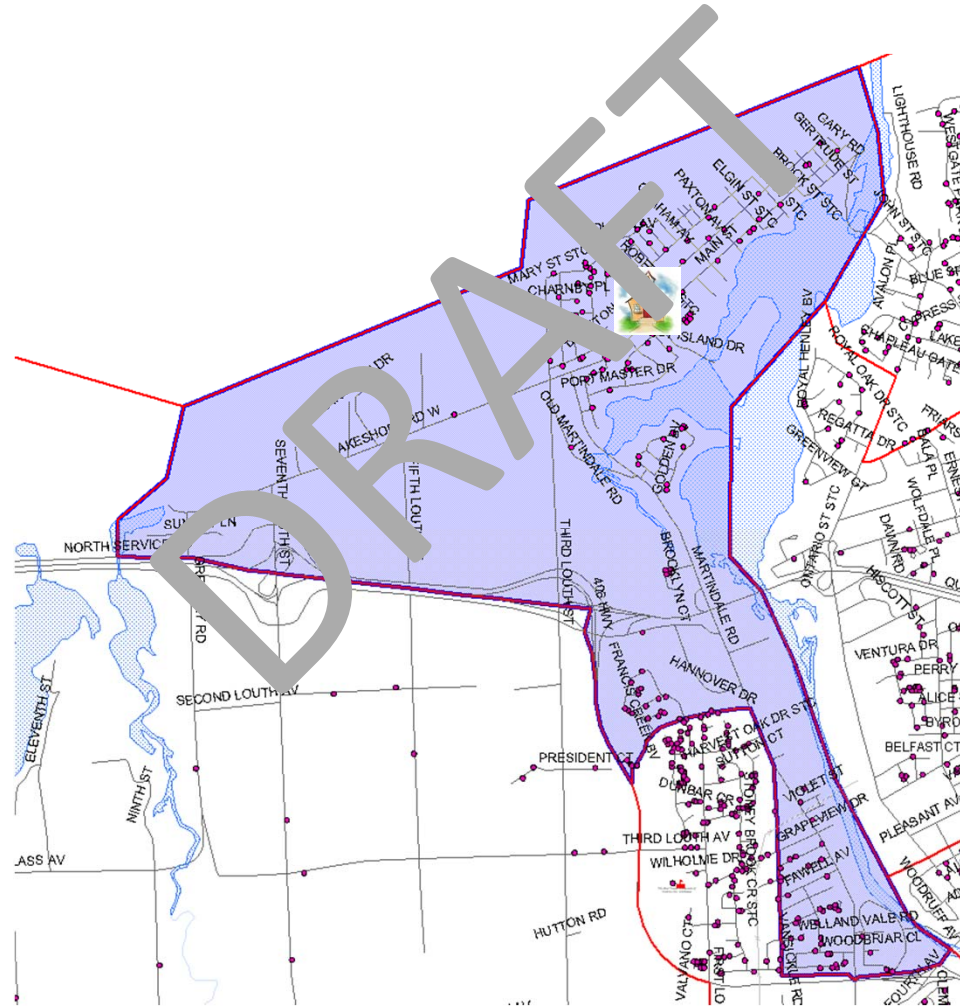
## Revised St. James Catholic Elementary School Boundary





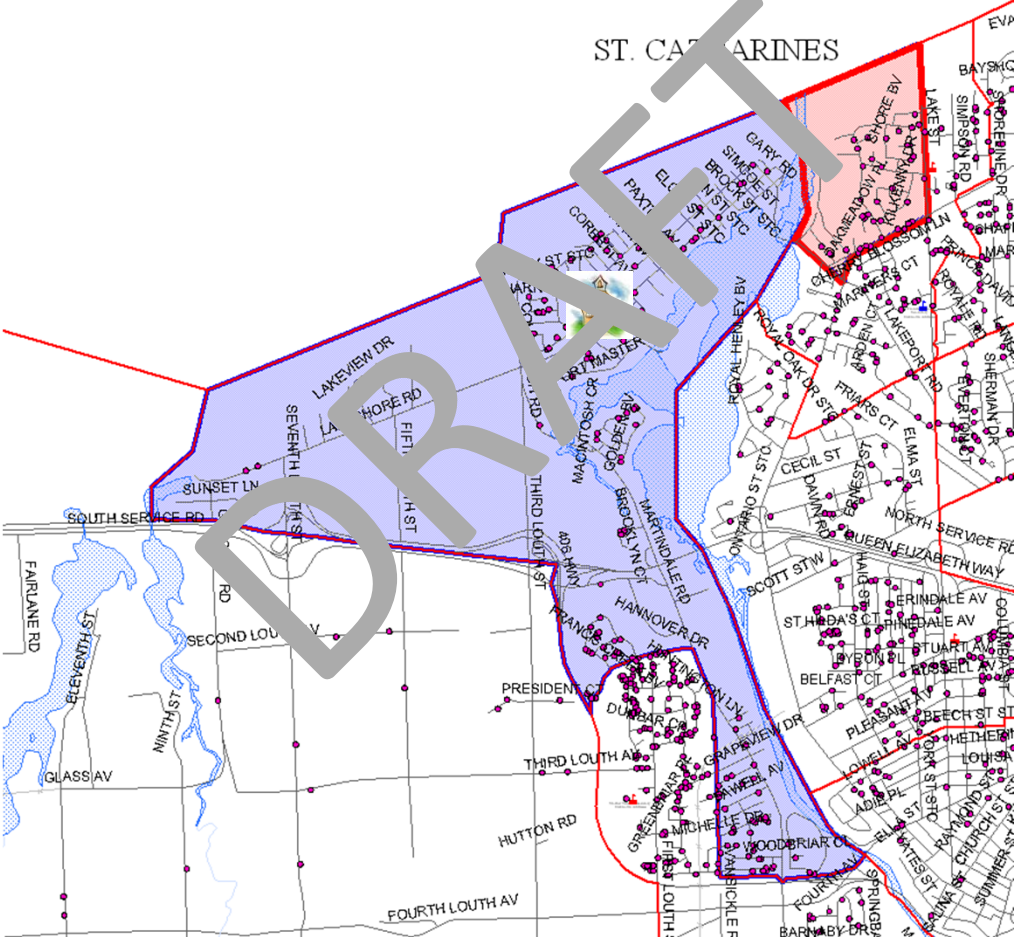
# Option 9C

## Current St. Ann Catholic Elementary School Boundary



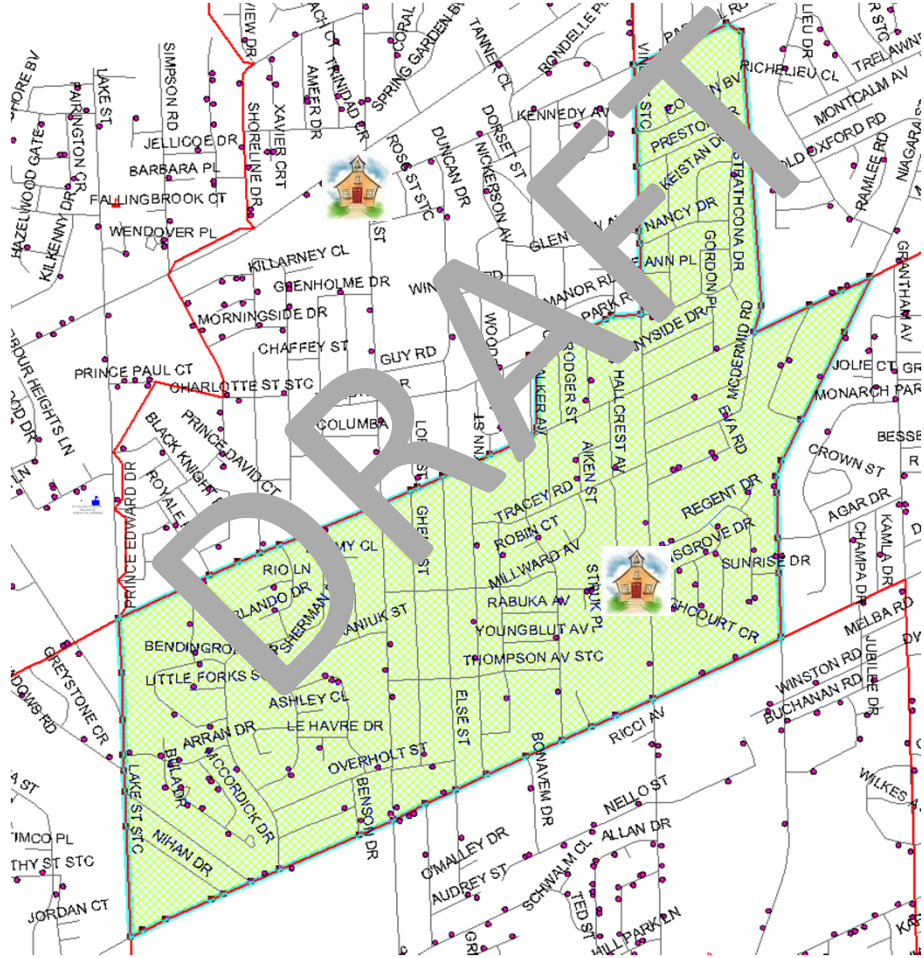
# Option 9C

## Revised St. Ann Catholic Elementary School Boundary



# Option 9C

## Current Our Lady of Fatima Catholic Elementary School Boundary

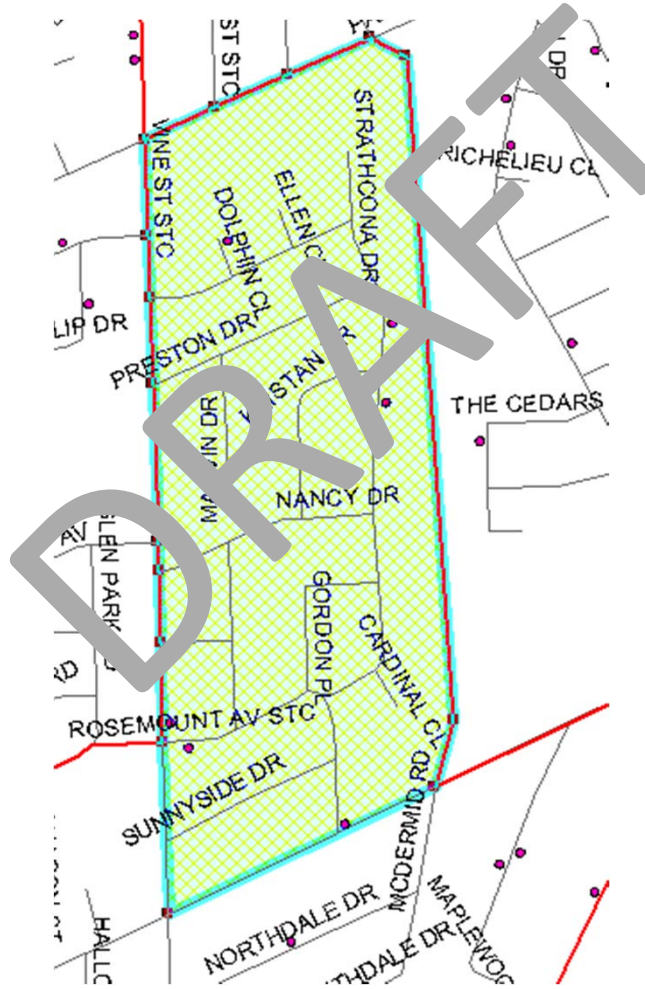






## Option 9C

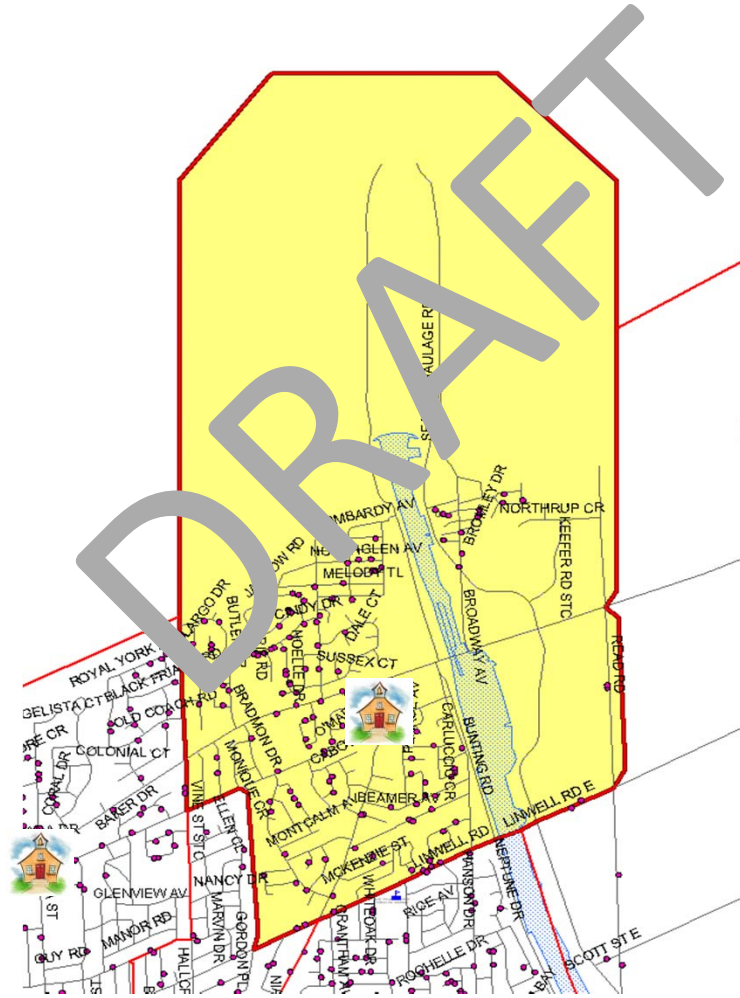
### Our Lady of Fatima to Assumption Catholic Elementary School Area of Change



**1 Our Lady of Fatima  
student**

# Option 9C

## Current Assumption Catholic Elementary School Boundary

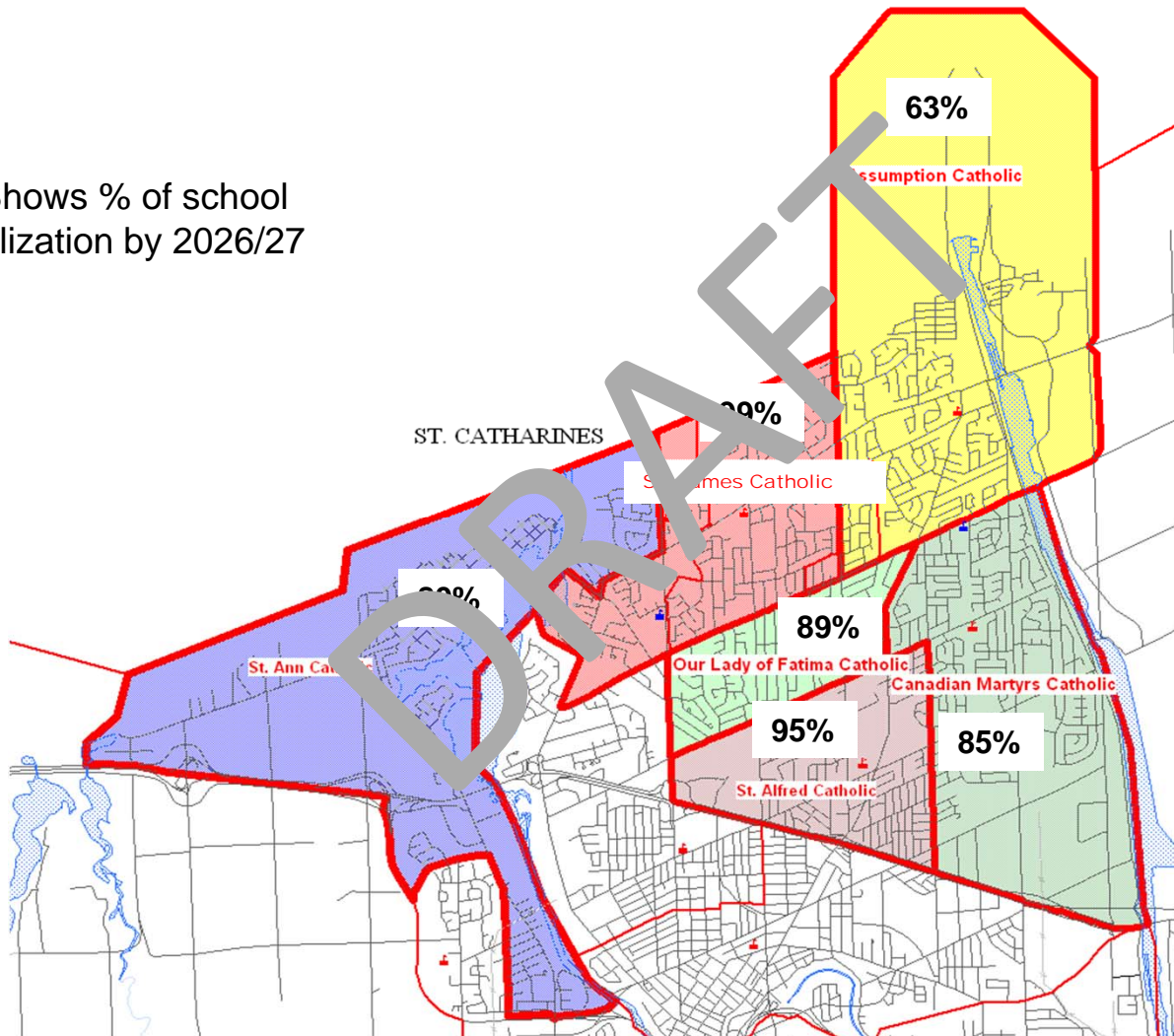






# Option 9C Map with Revised Boundaries

Shows % of school utilization by 2026/27



## BUILDING UTILIZATION Option 9C

Revised boundaries between St. James, St. Ann and Our Lady of Fatima Catholic Elementary Schools plus revised boundaries with Our Lady of Fatima and Assumption Catholic Elementary School

FI AT OLF + MJB/JAMES TO ST. ANN (37+15) + OLF TO ASSUMPTION + OLF TO CONSOLIDATED MJB/ST. JAMES - OPTION 9C

School Name	On-The-Ground Capacity	2014/ 2015	2017/ 2018	2020/ 2021	2023/ 2024	2026/ 2027
ASSUMPTION	340.0	220	211	211	215	211
CANADIAN MARTYRS	495.0	431	413	413	415	415
MICHAEL J BRENNAN/ST JAMES	259.0	328	300	274	264	257
OUR LADY FATIMA, V	282.0	193	219	219	248	250
ST ALFRED	472.0	466	508	487	487	447
ST ANN	397.0	299	295	308	318	319
<b>TOTAL STUDY AREA</b>	<b>2,245.0</b>	<b>1,937</b>	<b>1,946</b>	<b>1,939</b>	<b>1,921</b>	<b>1,906</b>

SURPLUS SPACES				
2014/ 2015	2017/ 2018	2020/ 2021	2023/ 2024	2026/ 2027
120	129	129	125	126
64	82	85	79	76
-69	-41	-15	-5	2
89	63	33	34	32
6	-36	-15	13	25
98	102	89	79	78
<b>308</b>	<b>299</b>	<b>306</b>	<b>324</b>	<b>339</b>

UTILIZATION				
2014/ 2015	2017/ 2018	2020/ 2021	2023/ 2024	2026/ 2027
65%	62%	62%	63%	63%
87%	83%	83%	84%	85%
127%	116%	106%	102%	99%
68%	78%	88%	88%	89%
99%	108%	103%	97%	95%
75%	74%	78%	80%	80%
<b>87%</b>	<b>87%</b>	<b>87%</b>	<b>86%</b>	<b>85%</b>